

# Bus Routes

<b>322</b>	Settlement City to Lighthouse Plaza via Pacific Dr	page 2
<b>323</b>	Settlement City to Lighthouse Beach (Loop Service)	page 6
<b>324</b>	Settlement City to Marbuk Ave, Port Macquarie	page 8
<b>325</b>	Port Central to The Ruins Way, Port Macquarie	page 12
<b>328</b>	Settlement Point to Port Macquarie Base Hospital	page 16
<b>332</b>	Laurieton to Camden Head (Loop Service) Monday to Friday limited service	page 17
<b>333</b>	Settlement City to Kendall via Bonny Hills	page 20
<b>334</b>	Settlement City to Lighthouse Plaza	page 20
<b>335</b>	Port Central to Port Macquarie Base Hospital	page 26
<b>336</b>	Port Central to Port Macquarie Base Hospital & Wauchope	page 26
<b>339</b>	Wauchope to Beechwood Monday to Friday limited service	page 32
<b>340</b>	Port Central to Kempsey Monday to Friday limited service	page 32
<b>341</b>	Port Central to Port Macquarie Airport	page 34

## Services proudly operated by



### Port Macquarie

6 Denham St, Port Macquarie NSW 2444

### Laurieton

Lot 5 Hoschke Rd, Laurieton NSW 2443

### Wauchope

9 Wade St, Wauchope NSW 2446

Office hours 8am - 5pm weekdays

Ph. 1300 692 929

Look for route  
numbers

**322**

**323**

**324**

**325**

**328**

**332**

**333**

**334**

**335**

**336**

**339**

**340**

**341**



# Port Macquarie Region

Buses serving:

Port Macquarie

Westport

Settlement Point

Hibbard

Shelly Beach

Lighthouse Beach

Lake Cathie

Bonny Hills

Laurieton

Camden Head

Kew

Kendall

Thrumster

Wauchope

Kempsey

See back cover for  
detailed route descriptions

Effective from 27 January 2026

Services proudly operated by



Busways Pacific Pty Ltd  
ABN 75 106 202 340





# 322 Lighthouse Plaza to Settlement City via Pacific Dr



Monday to Friday											
map ref	Route number	322	322	322	322	322	322	322	322	322	322
		am	am	am	am	am	am	am	am	am	am
<b>14</b>	<b>Lighthouse Plaza</b> Emerald Drive	6.56	S7.16	H7.28	A7.43	8.16	8.54	9.24	9.54	10.54	11.54
<b>8</b>	<b>Lighthouse Beach SLSC</b>	6.58	S7.18	H7.30	A7.47	8.20	8.57	9.27	9.57	10.57	11.57
<b>7</b>	Bangalay Drive & Burrawong Drive	7.03	S7.23	H7.35	A7.53	8.26	9.03	9.33	10.03	11.03	12.03
<b>6</b>	<b>Shelly Beach</b> Pacific Drive & Shelly Beach Road	7.07	S7.27	H7.39	A7.57	8.30	9.07	9.37	10.07	11.07	12.07
<b>5</b>	<b>Flynns Beach</b> Pacific Drive & Flynn Street	7.11	S7.31	H7.43	A8.02	8.35	9.11	9.41	10.11	11.11	12.11
<b>4</b>	Lord Street & Hill Street	7.15	S7.35	H7.47	A8.07	8.40	9.15	9.45	10.15	11.15	12.15
<b>1</b>	<b>Port Central</b> Clarence Street & Hay Street	7.19	S7.39	H7.51	A8.13	8.49	9.19	9.49	10.19	11.19	12.19
<b>3</b>	<i>Connecting bus arrives Private Hospital</i>	7.27	7.58	7.58	8.38	8.56	9.36	10.15	10.36	11.36	12.36
<b>2</b>	<b>Settlement City Shopping Centre</b> Bay Street	7.27	S7.50	H8.03	A8.26D	8.57	9.27	9.57	10.27	11.27	12.27
<b>22</b>	<i>Connecting bus arrives Base Hospital</i>	-	S8.00	H8.13	8.47	9.34	9.47	10.34	10.47	11.47	12.47

Monday to Friday (continued...)							
map ref	Route number	322	322	322	322	322	322
		pm	pm	pm	pm	pm	pm
<b>14</b>	<b>Lighthouse Plaza</b> Emerald Drive	12.54	1.54	2.51	3.56	4.56	5.56
<b>8</b>	<b>Lighthouse Beach SLSC</b>	12.57	1.57	2.54	3.58	4.58	5.58
<b>7</b>	Bangalay Drive & Burrawong Drive	1.03	2.03	3.00	4.03	5.03	6.03
<b>6</b>	<b>Shelly Beach</b> Pacific Drive & Shelly Beach Road	1.07	2.07	3.04	4.07	5.07	6.07
<b>5</b>	<b>Flynns Beach</b> Pacific Drive & Flynn Street	1.11	2.11	3.08	4.11	5.11	6.11
<b>4</b>	Lord Street & Hill Street	1.15	2.15	3.12	4.15	5.15	6.15
<b>1</b>	<b>Port Central</b> Clarence Street & Hay Street	1.19	2.19	3.19	4.19	5.19	6.19
<b>3</b>	<i>Connecting bus arrives Private Hospital</i>	1.36	2.39	3.36	4.36	5.36	6.36
<b>2</b>	<b>Settlement City Shopping Centre</b>	1.27	W2.27	3.27	4.29	5.29	6.29
<b>22</b>	<i>Connecting bus arrives Base Hospital</i>	1.47	2.47	3.47	4.48	5.48	-

## Explanations

- A - Public school holidays bus operates 5 minutes later than time shown.
- B - Public school holidays bus operates 10 minutes later than time shown.
- D - Diverts to Oxley Hwy & Widderson St (TAFE & University of Newcastle) via Oxley Hwy & return.
- H - Bus operates public school holidays only.
- S - Bus operates school days only.
- W - A change of buses may be required at Port Central.



see pages 18-19 for route map

For extra services to PortMacquarie see Route 323

Port Macquarie to Lighthouse Beach (Loop Service)





# 322 Lighthouse Plaza to Settlement City via Pacific Dr



Saturday											
map ref	Route number	322	322	322	322	322	322	322	322	322	
		am	am	am	am	am	pm	pm	pm	pm	
<b>14</b>	<b>Lighthouse Plaza</b> Emerald Drive	7.54	8.54	9.54	10.54	11.54	12.54	1.54	2.54	3.54	4.54
<b>8</b>	<b>Lighthouse Beach SLSC</b>	7.57	8.57	9.57	10.57	11.57	12.57	1.57	2.57	3.57	4.57
<b>7</b>	Bangalay Drive & Burrawong Drive	8.03	9.03	10.03	11.03	12.03	1.03	2.03	3.03	4.03	5.03
<b>6</b>	<b>Shelly Beach</b> Pacific Drive & Shelly Beach Road	8.07	9.07	10.07	11.07	12.07	1.07	2.07	3.07	4.07	5.07
<b>5</b>	<b>Flynns Beach</b> Pacific Drive & Flynn Street	8.11	9.11	10.11	11.11	12.11	1.11	2.11	3.11	4.11	5.11
<b>4</b>	Lord Street & Hill Street	8.15	9.15	10.15	11.15	12.15	1.15	2.15	3.15	4.15	5.15
<b>1</b>	<b>Port Central</b> Clarence Street & Hay Street	8.19	9.19	10.19	11.19	12.19	1.19	2.19	3.19	4.19	5.19
<b>3</b>	<i>Connecting bus arrives Private Hospital</i>	8.36	9.36	10.36	11.36	12.36	1.36	2.36	3.36	4.36	5.36
<b>2</b>	<b>Settlement City Shopping Centre</b>	8.27	9.27	10.27	11.27	12.27	1.27	2.27	3.27	4.27	5.27
<b>22</b>	<i>Connecting bus arrives Base Hospital</i>	8.47	9.47	10.47	11.47	12.47	1.47	2.47	3.47	4.47	6.38

Sunday & Public Holidays									
map ref	Route number	322	322	322	322	322	322	322	
		am	am	am	am	pm	pm	pm	
<b>14</b>	<b>Lighthouse Plaza</b> Emerald Drive	8.49	9.49	10.49	11.49	12.49	1.49	2.49	3.49
<b>8</b>	<b>Lighthouse Beach SLSC</b>	8.51	9.51	10.51	11.51	12.51	1.51	2.51	3.51
<b>7</b>	Bangalay Drive & Burrawong Drive	8.56	9.56	10.56	11.56	12.56	1.56	2.56	3.56
<b>6</b>	<b>Shelly Beach</b> Pacific Drive & Shelly Beach Road	9.00	10.00	11.00	12.00	1.00	2.00	3.00	4.00
<b>5</b>	<b>Flynns Beach</b> Pacific Drive & Flynn Street	9.04	10.04	11.04	12.04	1.04	2.04	3.04	4.04
<b>4</b>	Lord Street & Hill Street	9.08	10.08	11.08	12.08	1.08	2.08	3.08	4.08
<b>1</b>	<b>Port Central</b> Clarence Street & Hay Street	9.12	10.12	11.12	12.12	1.12	2.12	3.12	4.12
<b>3</b>	<i>Connecting bus arrives Private Hospital</i>	9.30	10.30	11.30	12.30	1.30	2.30	3.30	4.30
<b>2</b>	<b>Settlement City Shopping Centre</b>	9.20	10.20	11.20	12.20	1.20	2.20	3.20	4.20
<b>22</b>	<i>Connecting bus arrives Base Hospital</i>	9.40	-	11.40	-	1.43	-	3.43	-



Keep up with the latest news on Facebook!

@buswaysgroup



## 322 Settlement City to Lighthouse Plaza via Pacific Dr



Monday to Friday											
map ref	Route number	322	322	322	322	322	322	322	322	322	322
		am	am	am	am	am	am	pm	pm	pm	pm
22	Connecting bus arrives Base Hospital	-	7.51	7.51	8.11	9.48	10.48	11.48	12.48	1.48	2.48
2	<b>Settlement City Shopping Centre</b>	7.18	H8.18	S8.21	8.48	10.15	11.15	12.15	1.15	2.15	H3.15
3	Connecting bus arrives Private Hospital	6.59	8.02	8.02	8.39	10.02	11.02	12.02	1.02	2.02	3.02
1	<b>Port Central</b> Clarence Street & Hay Street	7.24	H8.24	S8.28	8.54	10.22	11.22	12.22	1.22	2.22	H3.22D
4	Lord Street & Hill Street	7.26	H8.26	S8.32	8.56	10.25	11.25	12.25	1.25	2.25	H3.25
5	<b>Flynns Beach</b> Pacific Drive & Flynn Street	7.29	H8.29	S8.35	8.59	10.28	11.28	12.28	1.28	2.28	H3.28
6	<b>Shelly Beach</b> Pacific Drive & Shelly Beach Road	7.32	H8.32	S8.38	9.02	10.32	11.32	12.32	1.32	2.32	H3.32
7	Bangalay Drive & Burrawong Drive	7.35	H8.35	S8.41	9.05	10.35	11.35	12.35	1.35	2.35	H3.36
8	<b>Lighthouse Beach SLSC</b>	7.41	H8.41	S8.47	9.11	10.41	11.41	12.41	1.41	2.41	H3.42
14	<b>Lighthouse Plaza</b> Emerald Drive	7.45	H8.45	S8.51	9.15	10.45	11.45	12.45	1.45	2.45	H3.47

Monday to Friday (continued...)				
map ref	Route number	322	322	322
		pm	pm	pm
22	Connecting bus arrives Base Hospital	2.48	3.48	4.48
2	<b>Settlement City Shopping Centre</b>	S3.23	4.15	5.15
3	Connecting bus arrives Private Hospital	3.02	4.02	5.02
1	<b>Port Central</b> Clarence Street & Hay Street	S3.32D	4.22	5.22
4	Lord Street & Hill Street	S3.35	4.25	5.25
5	<b>Flynns Beach</b> Pacific Drive & Flynn Street	S3.38	4.28	5.28
6	<b>Shelly Beach</b> Pacific Drive & Shelly Beach Road	S3.42	4.32	5.32
7	Bangalay Drive & Burrawong Drive	S3.45	4.36	5.36
8	<b>Lighthouse Beach SLSC</b>	S3.51	4.42	5.42
14	<b>Lighthouse Plaza</b> Emerald Drive	S3.55	4.47	5.47

### Explanations

D - Diverts to Oxley Hwy & Widderson St (TAFE & University of Newcastle) via Oxley Hwy & return.

H - Bus operates public school holidays only.

S - Bus operates public school days only.



**STAY AHEAD OF CHANGES**

sign up online for email alerts when your route changes

[www.busways.com.au](http://www.busways.com.au)



see pages 18-19 for route map




# 322 Settlement City to Lighthouse Plaza via Pacific Dr



Saturday											
map ref	Route number	322	322	322	322	322	322	322	322	322	
		am	am	am	am	am	pm	pm	pm	pm	
22	Connecting bus arrives Base Hospital	7.49	8.49	9.49	10.49	11.49	12.52	1.52	2.52	3.52	4.52
2	Settlement City Shopping Centre	8.15	9.15	10.15	11.15	12.15	1.15	2.15	3.15	4.15	5.15
3	Connecting bus arrives Private Hospital	8.02	9.02	10.02	11.02	12.02	1.02	2.02	3.02	4.02	5.02
1	Port Central Clarence Street & Hay Street	8.22	9.22	10.22	11.22	12.22	1.22	2.22	3.22	4.22	5.22
4	Lord Street & Hill Street	8.25	9.25	10.25	11.25	12.25	1.25	2.25	3.25	4.25	5.25
5	Flynns Beach Pacific Drive & Flynn Street	8.28	9.28	10.28	11.28	12.28	1.28	2.28	3.28	4.28	5.28
6	Shelly Beach Pacific Drive & Shelly Beach Road	8.32	9.32	10.32	11.32	12.32	1.32	2.32	3.32	4.32	5.32
7	Bangalay Drive & Burrawong Drive	8.35	9.35	10.35	11.35	12.35	1.35	2.35	3.35	4.35	5.35
8	Lighthouse Beach SLSC	8.41	9.41	10.41	11.41	12.41	1.41	2.41	3.41	4.41	5.41
14	Lighthouse Plaza Emerald Drive	8.45	9.45	10.45	11.45	12.45	1.45	2.45	3.45	4.45	5.45

Sunday & Public Holidays									
map ref	Route number	322	322	322	322	322	322	322	
		am	am	am	am	pm	pm	pm	pm
22	Connecting bus arrives Base Hospital	7.55	9.01	9.55	11.01	11.55	-	1.58	-
2	Settlement City Shopping Centre	8.17	9.17	10.17	11.17	12.17	1.17	2.17	3.17
3	Connecting bus arrives Private Hospital	-	9.10	-	11.10	-	1.10	-	3.10
1	Port Central Clarence Street & Hay Street	8.23	9.23	10.23	11.23	12.23	1.23	2.23	3.23
4	Lord Street & Hill Street	8.25	9.25	10.25	11.25	12.25	1.25	2.25	3.25
5	Flynns Beach Pacific Drive & Flynn Street	8.28	9.28	10.28	11.28	12.28	1.28	2.28	3.28
6	Shelly Beach Pacific Drive & Shelly Beach Road	8.31	9.31	10.31	11.31	12.31	1.31	2.31	3.31
7	Bangalay Drive & Burrawong Drive	8.34	9.34	10.34	11.34	12.34	1.34	2.34	3.34
8	Lighthouse Beach SLSC	8.40	9.40	10.40	11.40	12.40	1.40	2.40	3.40
14	Lighthouse Plaza Emerald Drive	8.44	9.44	10.44	11.44	12.44	1.44	2.44	3.44

## Be Cool Riders & Drivers



Drivers remember -

When lights flash look at your dash -  
slow to

**40km/hr**



## 323 Settlement City to Lighthouse Beach (Loop Service)



Monday to Friday						
map ref	Route number	323	323	323	323	323
		pm	pm	pm	pm	pm
<b>22</b>	<i>Connecting bus arrives Base Hospital</i>	5.52	6.52	7.56	8.52	9.56
<b>2</b>	<b>Settlement City Shopping Centre</b>	6.15	7.15	8.15	9.15	F10.15
<b>3</b>	<i>Connecting bus arrives Private Hospital</i>	6.02	7.02	8.02	9.02	10.02
<b>1</b>	<b>Port Central</b> Clarence Street & Hay Street	6.21	7.21	8.21	9.21	F10.21
<b>4</b>	Lord Street & Hill Street	6.23	7.23	8.23	9.23	F10.23
<b>5</b>	<b>Flynns Beach</b> Pacific Drive & Flynn Street	6.26	7.26	8.26	9.26	F10.26
<b>6</b>	<b>Shelly Beach</b> Pacific Drive & Shelly Beach Road	6.29	7.29	8.29	9.29	F10.29
<b>7</b>	Bangalay Drive & Burrawong Drive	6.32	7.32	8.32	9.32	F10.32
<b>8</b>	<b>Lighthouse Beach SLSC</b>	6.38	7.38	8.38	9.38	F10.38
<b>15</b>	Marbuk Avenue & Amythyst Way	6.45	7.45	8.45	9.45	F10.45
<b>13</b>	Crestwood Drive & Rowthorne Way	6.49	7.49	8.49	9.49	F10.49
<b>12</b>	Greenmeadows Drive & Cairncross Place	6.54	7.54	8.54	9.54	F10.54
<b>10</b>	Granite Street & Koala Street	6.58	7.58	8.58	9.58	F10.58
<b>3</b>	<b>Private Hospital</b> Lake Road	7.02	8.02	9.02	10.02	F11.02
<b>1</b>	<b>Port Central</b> Clarence Street & Hay Street	7.09	8.11	9.11	10.11	F11.11
<b>2</b>	<b>Settlement City Shopping Centre</b>	7.16	8.18	9.18	10.18	F11.18
<b>22</b>	<i>Connecting bus arrives Base Hospital</i>	7.38	8.38	9.38	F10.38	-

### Explanations

F - Bus operates Friday nights only.



see pages 18-19 for route map



## Return tickets

Coming back the same way?

Return tickets offer a saving on two single bus trips, one made in each direction between the origin and destination.

Ask your driver for a Return Ticket and save time and money.



# 323 Settlement City to Lighthouse Beach (Loop Service)



Saturday						Sunday & Public Holidays	
map ref	Route number						
		323	323	323	323	323	323
		pm	pm	pm	pm	pm	pm
22	Connecting bus arrives Base Hospital	5.52	6.52	7.52	8.52	9.52	3.58 5.53
2	Settlement City Shopping Centre	6.15	7.15	8.15	9.15	10.15	4.17 6.17
3	Connecting bus arrives Private Hospital	6.02	7.02	8.02	9.02	10.02	- -
1	Port Central Clarence Street & Hay Street	6.21	7.21	8.21	9.21	10.21	4.23 6.23
4	Lord Street & Hill Street	6.23	7.23	8.23	9.23	10.23	4.25 6.25
5	Flynns Beach Pacific Drive & Flynn Street	6.26	7.26	8.26	9.26	10.26	4.28 6.28
6	Shelly Beach Pacific Drive & Shelly Beach Road	6.29	7.29	8.29	9.29	10.29	4.31 6.31
7	Bangalay Drive & Burrawong Drive	6.32	7.32	8.32	9.32	10.32	4.34 6.34
8	Lighthouse Beach SLSC	6.38	7.38	8.38	9.38	10.38	4.40 6.40
15	Marbuk Avenue & Amythyst Way	6.45	7.45	8.45	9.45	10.45	4.46 6.46
13	Crestwood Drive & Rowthorne Way	6.49	7.49	8.49	9.49	10.49	4.50 6.50
12	Greenmeadows Drive & Cairncross Place	6.54	7.54	8.54	9.54	10.54	4.55 6.55
10	Granite Street & Koala Street	6.58	7.58	8.58	9.58	10.58	4.59 6.59
3	Private Hospital Lake Road	7.02	8.02	9.02	10.02	11.02	5.03 7.03
1	Port Central Clarence Street & Hay Street	7.11	8.11	9.11	10.11	11.09	5.12 7.12
2	Settlement City Shopping Centre	7.18	8.18	9.18	10.18	11.16	5.19 7.19
22	Connecting bus arrives Base Hospital	7.38	8.38	9.38	10.38	-	5.39 7.39



School buses -  
the safest way to travel  
between home and school

Travelling to school by bus is 55 times safer than riding a bicycle, 4.4 times safer than walking and 1.38 times safer than being driven in the family car – a study by the Institute of Transport and Logistical Studies, the University of Sydney.



# 324 Marbuk Ave, Port Macquarie to Settlement City



Monday to Friday											
map ref	Route number	324	324	324	324	324	324	324	324	324	324
		am	am	am	am	am	am	am	am	am	am
15	Marbuk Avenue & Amythyst Way	S7.10	H7.10	7.45	L8.03	L8.34	S9.13	9.43	10.13	10.43	L11.40
13	Crestwood Drive & Rowthorne Way	S7.17	H7.17	7.49	8.12	8.41	S9.17	9.47	10.17	10.47	11.47
12	Greenmeadows Drive & Cairncross Place	S7.19	H7.19	7.54	8.21	8.47	S9.23	9.53	10.23	10.53	11.53
10	Granite Street & Koala Street	S7.23	H7.23	7.58	8.26	8.55	S9.27	9.57	10.27	10.57	11.57
3	<b>Private Hospital</b> Lake Road	S7.27	H7.27	8.02	8.32	9.01	S9.32	10.02	10.32	11.02	12.02
1	<b>Port Central</b> Clarence Street & Hay Street	S7.34	H7.34	8.11	8.39	9.11	S9.41	10.11	10.41	11.11	12.11
2	<b>Settlement City Shopping Centre</b>	S7.42	H7.42	8.19	D8.49	9.19	S9.49	10.19	10.49	11.19	12.19
22	<i>Connecting bus arrives Base Hospital</i>	S8.00	H8.13	8.47	9.23	9.34	-	10.47	-	11.43	12.43


Monday to Friday (continued...)							
map ref	Route number	324	324	324	324	324	324
		pm	pm	pm	pm	pm	pm
15	Marbuk Avenue & Amythyst Way	12.43	1.43	L2.40	L3.40	4.45	5.45
13	Crestwood Drive & Rowthorne Way	12.47	1.47	2.47	3.47	4.49	5.49
12	Greenmeadows Drive & Cairncross Place	12.53	1.53	2.53	3.53	4.54	5.54
10	Granite Street & Koala Street	12.57	1.57	2.57	3.57	4.58	5.58
3	<b>Private Hospital</b> Lake Road	1.02	2.02	3.02	4.02	5.02	6.02
1	<b>Port Central</b> Clarence Street & Hay Street	1.11	2.11	3.11	4.11	5.11	6.11
2	<b>Settlement City Shopping Centre</b>	1.19	2.19	3.19	4.19	5.19	6.19
22	<i>Connecting bus arrives Base Hospital</i>	1.43	2.47	3.43	4.48	5.48	-

## Explanations

- D - Diverts to Oxley Hwy & Widderson St (TAFE & University of Newcastle) via Oxley Hwy & return.
- E - Bus operates via Ocean Dr direct.
- H - Bus operates public school holidays only.
- L - Bus operates via Amethyst Way loop.
- S - Bus operates public school days only.

For travel to Port Macquarie TAFE & University of Newcastle see Routes 325, 335 & 336.

For extra services to Port Macquarie see Route 323 Port Macquarie to Lighthouse Beach (Loop Service)



Bus Stop

see pages 18-19 for route map



# 324 Marbuk Ave, Port Macquarie to Settlement City



Saturday											
map ref	Route number	324	324	324	324	324	324	324	324	324	
		am	am	am	am	am	pm	pm	pm	pm	
15	Marbuk Avenue & Amythyst Way	7.43	8.43	9.43	10.43	11.43	12.43	1.43	2.43	3.43	4.43
13	Crestwood Drive & Rowthorne Way	7.47	8.47	9.47	10.47	11.47	12.47	1.47	2.47	3.47	4.47
12	Greenmeadows Drive & Cairncross Place	7.53	8.53	9.53	10.53	11.53	12.53	1.53	2.53	3.53	4.53
10	Granite Street & Koala Street	7.57	8.57	9.57	10.57	11.57	12.57	1.57	2.57	3.57	4.57
3	<b>Private Hospital</b> Lake Road	8.02	9.02	10.02	11.02	12.02	1.02	2.02	3.02	4.02	5.02
1	<b>Port Central</b> Clarence Street & Hay Street	8.11	9.11	10.11	11.11	12.11	1.11	2.11	3.11	4.11	5.11
2	<b>Settlement City Shopping Centre</b>	8.19	9.19	10.19	11.19	12.19	1.19	2.19	3.19	4.19	5.19
22	Connecting bus arrives Base Hospital	8.47	9.47	10.47	11.47	12.47	1.47	2.47	3.47	4.47	-

Saturday (continued...)		
map ref	Route number	324
		pm
15	Marbuk Avenue & Amythyst Way	5.43
13	Crestwood Drive & Rowthorne Way	5.47
12	Greenmeadows Drive & Cairncross Place	5.53
10	Granite Street & Koala Street	5.57
3	<b>Private Hospital</b> Lake Road	6.02
1	<b>Port Central</b> Clarence Street & Hay Street	6.11
2	<b>Settlement City Shopping Centre</b>	6.19
22	Connecting bus arrives Base Hospital	6.38

Sunday & Public Holidays					
map ref	Route number	324	324	324	324
		am	am	pm	pm
15	Marbuk Avenue & Amythyst Way	8.44	10.44	12.54	2.54
13	Crestwood Drive & Rowthorne Way	8.48	10.48	E	E
12	Greenmeadows Drive & Cairncross Place	8.53	10.53	E	E
10	Granite Street & Koala Street	8.57	10.57	12.59	2.59
3	<b>Private Hospital</b> Lake Road	9.01	11.01	1.02	3.02
1	<b>Port Central</b> Clarence Street & Hay Street	9.08	11.08	1.08	3.08
2	<b>Settlement City Shopping Centre</b>	9.15	11.15	1.15	3.15
22	Connecting bus arrives Base Hospital	9.40	11.40	1.43	3.43

## Got better things to do?

### give yourself a break

catch up on some reading, ring someone, send a text message or study for that next exam

### catch the bus





## 324 Settlement City to Marbuk Ave, Port Macquarie



Monday to Friday											
map ref	Route number	324	324	324	324	324	324	324	324	324	324
		am	am	am	am	am	am	am	pm	pm	pm
22	Connecting bus departs Base Hospital	-	-	7.21	7.51	8.46	9.48	10.48	11.48	12.48	1.48
2	Settlement City Shopping Centre	6.50	7.11	8.05	8.19	9.05	10.05	11.05	12.05	1.05	2.05
1	Port Central Clarence Street & Hay Street	6.56	7.17	8.11	8.25	9.12	10.12	11.12	12.12	1.12	2.12
3	Private Hospital Lake Road	6.59	7.20	8.14	8.28	9.15	10.15	11.15	12.15	1.15	2.15
10	Granite Street & Koala Street	E	7.24	8.18	8.32	9.19	10.19	11.19	12.19	1.19	2.19
12	Greenmeadows Drive & Cairncross Place	E	7.28	8.22	8.42	9.23	10.23	11.23	12.23	1.23	2.23
13	Crestwood Drive & Rowthorne Way	E	7.33	8.27	8.48	9.29	10.29	11.29	12.29	1.29	2.29
15	Marbuk Avenue & Amythyst Way	7.06	7.41	8.34	8.58	9.38	10.38	11.38	12.38	1.38	2.38

Monday to Friday (continued...)					
map ref	Route number	324	324	324	324
		pm	pm	pm	pm
22	Connecting bus departs Base Hospital	2.48	3.48	4.48	5.52
2	Settlement City Shopping Centre	3.05	4.10	5.05	6.05
1	Port Central Clarence Street & Hay Street	3.12	4.17	5.12	6.12
3	Private Hospital Lake Road	3.17	4.20	5.15	6.15
10	Granite Street & Koala Street	3.21	4.23	5.19	6.19
12	Greenmeadows Drive & Cairncross Place	3.26	4.27	5.24	6.24
13	Crestwood Drive & Rowthorne Way	3.32	4.33	5.31	6.31
15	Marbuk Avenue & Amythyst Way	3.40	4.44	5.42	6.42

### Explanations

- E - Bus operates via Ocean Dr direct.
- L - Bus operates via Amethyst Wy loop.
- S - Bus operates public school days only.

For travel to Port Macquarie  
TAFE & University of Newcastle  
see Routes 325, 335 & 336.

### NEED TO TAKE MORE THAN ONE BUS TO GET WHERE YOU'RE GOING?

If it's not possible to complete your journey without transferring from one Busways bus to another, ask for a Transfer Ticket when boarding your first bus. Transfers are available to/from major destinations.

This costs much less than buying two tickets. The transfer must be made to the first available bus within one and a half hours from when the transfer ticket was issued. Transfer tickets cannot be used for broken or return journeys.

## TRANSFER TICKETS

see pages 18-19 for route map



# 324 Settlement City to Marbuk Ave, Port Macquarie



Saturday												
map ref	Route number	324	324	324	324	324	324	324	324	324	324	324
		am	am	am	am	pm	pm	pm	pm	pm	pm	pm
22	Connecting bus departs Base Hospital	-	8.48	9.48	10.48	11.48	12.48	1.48	2.48	3.48	4.48	5.48
2	Settlement City Shopping Centre	8.05	9.05	10.05	11.05	12.05	1.05	2.05	3.05	4.05	5.05	6.05
1	Port Central Clarence Street & Hay Street	8.12	9.12	10.12	11.12	12.12	1.12	2.12	3.12	4.12	5.12	6.12
3	Private Hospital Lake Road	8.15	9.15	10.15	11.15	12.15	1.15	2.15	3.15	4.15	5.15	6.15
10	Granite Street & Koala Street	8.19	9.19	10.19	11.19	12.19	1.19	2.19	3.19	4.19	5.19	6.19
12	Greenmeadows Drive & Cairncross Place	8.23	9.23	10.23	11.23	12.23	1.23	2.23	3.23	4.23	5.23	6.23
13	Crestwood Drive & Rowthorne Way	8.29	9.29	10.29	11.29	12.29	1.29	2.29	3.29	4.29	5.29	6.29
15	Marbuk Avenue & Amythyst Way	8.38	9.38	10.38	11.38	12.38	1.38	2.38	3.38	4.38	5.38	6.38

Sunday & Public Holidays						
map ref	Route number	324	324	324	324	324
		am	am	pm	pm	pm
22	Connecting bus departs Base Hospital	7.55	9.55	11.55	1.58	3.58
2	Settlement City Shopping Centre	8.23	10.23	12.23	2.23	4.23
1	Port Central Clarence Street & Hay Street	8.29	10.29	12.29	2.29	4.29
3	Private Hospital Lake Road	8.32	10.32	12.32	2.32	4.32
10	Granite Street & Koala Street	8.36	10.36	12.36	2.36	4.36
12	Greenmeadows Drive & Cairncross Place	E	E	12.40	2.40	4.40
13	Crestwood Drive & Rowthorne Way	E	E	12.45	2.45	4.45
15	Marbuk Avenue & Amythyst Way	8.44	10.44	12.54	2.54	4.54

**For travel to  
Port Macquarie TAFE  
University of Newcastle  
See routes 325, 335 & 336**





# 325 The Ruins Way, Port Macquarie to Port Central



Monday to Friday											
map ref	Route number	325	325	325	325	325	325	325	325	325	325
		am	am	am	am	am	am	am	am	am	pm
24	The Ruins Way & Currawong Drive	7.08	7.38	A8.01	8.36	9.09	9.39	10.09	10.39	11.39	12.09
25	The Ruins Way & Howell Avenue	7.11	7.41	-	-	-	-	10.13	-	-	12.13
23	Major Innes Road & Forest Grove	7.19	7.49	A8.09	8.44	9.17	9.47	10.22	10.47	11.47	12.22
22	<b>Port Macquarie Base Hospital</b> Wrights Road	7.21	7.51	A8.11	8.46	9.19	9.49	10.24	10.49	11.49	12.24
21	Lincoln Road & Merrymen Way	7.25	7.55	A8.15	8.50	9.23	9.53	-	10.53	11.53	-
17	Hindman Street & Central Road	7.30	8.00	A8.22	8.57	9.29	9.59	10.31	10.59	11.59	12.31
16	<b>TAFE &amp; Uni of Newcastle</b> Oxley Hwy & Widderson St	7.36	8.06	W8.32	9.04	9.35	10.05	10.37	11.05	12.05	12.37
2	<b>Settlement City Shopping Centre</b>	7.45	8.15	8.44	9.14	9.44	10.14	10.46	11.14	12.14	12.46
1	<b>Port Central</b> Clarence Street & Hay Street	7.52	8.22	X8.51	X9.21	9.51	X10.21	10.53	X11.21	12.21	12.53
3	<i>Connecting bus arrives Private Hospital</i>	8.14	8.28	8.56	9.36	10.15	10.36	11.15	11.36	12.36	1.15

Monday to Friday (continued...)											
map ref	Route number	325	325	325	325	325	325	325	325	325	325
		pm	pm	pm	pm	pm	pm	pm	pm	pm	pm
24	The Ruins Way & Currawong Drive	12.42	1.42	2.09	2.42	3.46	4.46	5.10	5.45	6.43	7.43
25	The Ruins Way & Howell Avenue	-	-	2.13	-	-	-	5.14	-	6.46	7.46
23	Major Innes Road & Forest Grove	12.50	1.50	2.22	2.50	3.53	4.53	5.23	5.52	6.54	7.54
22	<b>Port Macquarie Base Hospital</b> Wrights Road	12.52	1.52	2.24	2.52	3.55	4.55	5.25	5.54	6.56	7.56
21	Lincoln Road & Merrymen Way	-	-	-	-	-	-	-	-	-	-
17	Hindman Street & Central Road	12.59	1.59	2.31	2.59	4.01	5.01	5.31	6.00	7.02	8.02
16	<b>TAFE &amp; Uni of Newcastle</b> Oxley Hwy & Widderson St	1.05	2.05	2.37	3.05	4.06	5.06	5.36	6.05	7.07	8.07
2	<b>Settlement City Shopping Centre</b>	1.14	X2.14	2.46	3.14	X4.14	5.14	5.45	6.15	7.15	8.15
1	<b>Port Central</b> Clarence Street & Hay Street	1.21	2.21	2.53	3.21	4.21	5.21	5.51	6.21	X7.21	X8.21
3	<i>Connecting bus arrives Private Hospital</i>	1.36	2.36	3.17	3.36	4.36	5.36	6.15	6.37	7.36	-

Monday to Friday (continued...)				
map ref	Route number	325	325	325
		pm	pm	pm
24	The Ruins Way & Currawong Drive	8.43	9.43	F10.43
25	The Ruins Way & Howell Avenue	-	9.46	-
23	Major Innes Road & Forest Grove	8.50	9.54	F10.50
22	<b>Port Macquarie Base Hospital</b> Wrights Road	8.52	9.56	F10.52
21	Lincoln Road & Merrymen Way	-	-	-
17	Hindman Street & Central Road	8.58	10.02	F10.58
16	<b>TAFE &amp; Uni of Newcastle</b> Oxley Hwy & Widderson St	9.03	10.07	F11.03
2	<b>Settlement City Shopping Centre</b>	9.15	10.15	F11.09
1	<b>Port Central</b> Clarence Street & Hay Street	9.21	F10.21	-
3	<i>Connecting bus arrives Private Hospital</i>	-	-	-

## Explanations

- A - Public school holidays bus operates 5 minutes later than time shown.
- F - Bus operates Friday nights only.
- N - Route 323 night loop service. Bus services stops on opposite side of the road.
- W - School days bus operates via Oxley Hwy & Widderson St in the opposite direction.
- X - A change of buses may be required at Settlement City.



# 325 The Ruins Way, Port Macquarie to Port Central



Saturday											
map ref	Route number	325	325	325	325	325	325	325	325	325	325
		am	am	am	am	am	pm	pm	pm	pm	pm
24	The Ruins Way & Currawong Drive	7.39	8.39	9.39	10.39	11.39	12.42	1.42	2.42	3.42	4.42
23	Major Innes Road & Forest Grove	7.47	8.47	9.47	10.47	11.47	12.50	1.50	2.50	3.50	4.50
22	<b>Port Macquarie Base Hospital</b> Wrights Road	7.49	8.49	9.49	10.49	11.49	12.52	1.52	2.52	3.52	4.52
21	Lincoln Road & Merrymen Way	7.53	8.53	9.53	10.53	11.53	-	-	-	-	-
17	Hindman Street & Central Road	7.59	8.59	9.59	10.59	11.59	12.59	1.59	2.59	3.59	4.59
16	<b>TAFE &amp; Uni of Newcastle</b> Oxley Hwy & Widderson St	8.05	9.05	10.05	11.05	12.05	1.05	2.05	3.05	4.05	5.05
2	<b>Settlement City Shopping Centre</b>	8.14	9.14	10.15	11.14	12.14	1.14	2.14	3.14	4.14	5.14
1	<b>Port Central</b> Clarence Street & Hay Street	8.21	9.21	10.22	11.21	12.21	1.21	2.21	3.21	4.21	5.21
3	<i>Connecting bus arrives Private Hospital</i>	8.36	9.36	10.36	11.36	12.36	1.36	2.36	3.36	4.36	5.36

Saturday (continued...)							
map ref	Route number	325	325	325	325	325	325
		pm	pm	pm	pm	pm	pm
24	The Ruins Way & Currawong Drive	5.42	6.43	7.43	8.43	9.43	10.43
23	Major Innes Road & Forest Grove	5.50	6.50	7.50	8.50	9.50	10.50
22	<b>Port Macquarie Base Hospital</b> Wrights Road	5.52	6.52	7.52	8.52	9.52	10.52
21	Lincoln Road & Merrymen Way	-	-	-	-	-	-
17	Hindman Street & Central Road	5.59	6.58	7.58	8.58	9.58	10.58
16	<b>TAFE &amp; Uni of Newcastle</b> Oxley Hwy & Widderson St	6.05	7.03	8.03	9.03	10.03	11.03
2	<b>Settlement City Shopping Centre</b>	6.15	7.15	8.15	9.15	10.15	11.15
1	<b>Port Central</b> Clarence Street & Hay Street	6.21	7.21	8.21	9.21	10.21	11.21
3	<i>Connecting bus arrives Private Hospital</i>	N7.02	N8.02	N9.02	N10.02	N11.02	-

Sunday & Public Holidays							
map ref	Route number	325	325	325	325	325	325
		am	am	am	pm	pm	pm
24	The Ruins Way & Currawong Drive	7.45	9.45	11.45	1.48	3.48	5.44
23	Major Innes Road & Forest Grove	7.53	9.53	11.53	1.56	3.56	5.51
22	<b>Port Macquarie Base Hospital</b> Wrights Road	7.55	9.55	11.55	1.58	3.58	5.53
21	Lincoln Road & Merrymen Way	7.59	9.59	11.59	-	-	-
17	Hindman Street & Central Road	8.05	10.05	12.05	2.05	4.05	5.59
16	<b>TAFE &amp; Uni of Newcastle</b> Oxley Hwy & Widderson St	8.11	10.11	12.11	2.11	4.11	6.04
2	<b>Settlement City Shopping Centre</b>	8.17	10.21	12.21	2.19	4.21	6.15
1	<b>Port Central</b> Clarence Street & Hay Street	8.23	10.27	12.27	2.26	4.27	6.21
3	<i>Connecting bus arrives Private Hospital</i>	8.32	10.30	12.30	2.30	4.30	N7.03



see pages 18-19 for route map



# 325 Port Central to The Ruins Way , Port Macquarie



Monday to Friday											
map ref	Route number	325	325	325	325	325	325	325	325	325	325
		am	am	am	am	am	am	am	am	pm	pm
<b>3</b>	<i>Connecting bus departs Private Hospital</i>	-	-	7.34	8.32	9.01	9.58	10.58	11.02	11.58	12.58
<b>1</b>	<b>Port Central</b> Clarence Street & Hay Street	-	-	8.07	9.07	9.37	10.07	11.07	11.37	12.07	1.07
<b>2</b>	<b>Settlement City Shopping Centre</b>	6.50	7.20	8.18	9.19	9.49	10.19	X11.19	11.49	X12.19	1.19
<b>16</b>	<b>TAFE &amp; Uni of Newcastle</b> Oxley Hwy & Widderson St	6.53	7.23	8.21	9.23	9.53	10.23	11.23	11.53	12.23	1.23
<b>17</b>	Hindman Street & Central Road	6.57	7.27	8.25	9.28	9.58	10.28	11.28	11.58	12.28	1.28
<b>21</b>	Lincoln Road & Merrymen Way	-	-	-	-	-	-	-	-	12.32	1.32
<b>22</b>	<b>Port Macquarie Base Hospital</b> Wrights Road	7.03	7.33	8.31	9.34	10.04	10.34	11.34	12.04	12.37	1.37
<b>24</b>	The Ruins Way & Currawong Drive	7.08	7.38	8.36	9.39	10.09	10.39	11.39	12.09	12.42	1.42
<b>25</b>	The Ruins Way & Howell Avenue	7.11	7.41	-	-	10.13	-	-	12.13	-	-
<b>23</b>	Major Innes Road & Forest Grove	7.19	7.49	8.44	9.47	10.22	10.47	11.47	12.22	12.50	1.50

Monday to Friday continued											
map ref	Route number	325	325	325	325	325	325	325	325	325	325
		pm	pm	pm	pm	pm	pm	pm	pm	pm	pm
<b>3</b>	<i>Connecting bus departs Private Hospital</i>	1.02	1.58	2.58	4.02	4.02	5.00	5.58	7.02	8.02	9.02
<b>1</b>	<b>Port Central</b> Clarence Street & Hay Street	1.37	2.07	3.07	4.13	4.37	5.07	6.07	7.11	8.11	F10.11
<b>2</b>	<b>Settlement City Shopping Centre</b>	1.49	2.19	3.19	4.20	4.49	X5.19	6.17	7.22	8.22	F10.22
<b>16</b>	<b>TAFE &amp; Uni of Newcastle</b> Oxley Hwy & Widderson St	1.53	2.23	3.23	4.24	4.53	5.23	6.21	7.25	8.25	F10.25
<b>17</b>	Hindman Street & Central Road	1.58	2.28	3.29	4.29	4.58	5.28	6.25	7.29	8.29	F10.29
<b>21</b>	Lincoln Road & Merrymen Way	-	2.32	3.34	4.34	-	5.33	6.29	7.33	8.33	F10.33
<b>22</b>	<b>Port Macquarie Base Hospital</b> Wrights Road	2.04	2.37	3.40	4.40	5.04	5.39	6.34	7.38	8.38	F10.38
<b>24</b>	The Ruins Way & Currawong Drive	2.09	2.42	3.46	4.46	5.10	5.45	6.43	7.43	8.43	F10.43
<b>25</b>	The Ruins Way & Howell Avenue	2.13	-	-	-	5.14	-	6.46	7.46	-	9.46
<b>23</b>	Major Innes Road & Forest Grove	2.22	2.50	3.53	4.53	5.23	5.52	6.54	7.54	8.50	F10.50

## Explanations

F - Bus operates Friday nights only.

X - A change of buses may be required at Settlement City.

## GO GREEN

### SAVE MONEY AND THE ENVIRONMENT AND TRAVEL BY BUS

Use a bus to get around and reduce the number of cars on the road.

Benefits include:

- more savings - travelling by bus is cheaper than driving and maintaining a car
- cleaner air - less cars on the road means less traffic congestion
- lower harmful emissions





# 325 Port Central to The Ruins Way , Port Macquarie



Saturday											
map ref	Route number	325	325	325	325	325	325	325	325	325	325
		am	am	am	am	pm	pm	pm	pm	pm	pm
3	Connecting bus departs Private Hospital	7.58	8.58	9.58	10.58	11.58	12.58	1.58	2.58	3.58	4.58
1	Port Central Clarence Street & Hay Street	8.07	9.07	10.07	11.07	12.07	1.07	2.07	3.07	4.07	5.07
2	Settlement City Shopping Centre	8.19	9.19	10.19	11.19	12.19	1.19	2.19	3.19	4.19	5.19
16	TAFE & Uni of Newcastle Oxley Hwy & Widderson St	8.23	9.23	10.23	11.23	12.23	1.23	2.23	3.23	4.23	5.23
17	Hindman Street & Central Road	8.28	9.28	10.28	11.28	12.28	1.28	2.28	3.28	4.28	5.28
21	Lincoln Road & Merryman Way	-	-	-	-	12.32	1.32	2.32	3.32	4.32	5.32
22	Port Macquarie Base Hospital Wrights Road	8.34	9.34	10.34	11.34	12.37	1.37	2.37	3.37	4.37	5.37
24	The Ruins Way & Currawong Drive	8.39	9.39	10.39	11.39	12.42	1.42	2.42	3.42	4.42	5.42
23	Major Innes Road & Forest Grove	8.47	9.47	10.47	11.47	12.50	1.50	2.50	3.50	4.50	5.50

Saturday (continued...)						
map ref	Route number	325	325	325	325	325
		pm	pm	pm	pm	pm
3	Connecting bus departs Private Hospital	6.02	7.02	8.02	9.02	10.02
1	Port Central Clarence Street & Hay Street	6.11	7.11	8.11	9.11	10.11
2	Settlement City Shopping Centre	6.22	7.22	8.22	9.22	10.22
16	TAFE & Uni of Newcastle Oxley Hwy & Widderson St	6.25	7.25	8.25	9.25	10.25
17	Hindman Street & Central Road	6.29	7.29	8.29	9.29	10.29
21	Lincoln Road & Merryman Way	6.33	7.33	8.33	9.33	10.33
22	Port Macquarie Base Hospital Wrights Road	6.38	7.38	8.38	9.38	10.38
24	The Ruins Way & Currawong Drive	6.43	7.43	8.43	9.43	10.43
23	Major Innes Road & Forest Grove	6.50	7.50	8.50	9.50	10.50

Sunday & Public Holidays							
map ref	Route number	325	325	325	325	325	325
		am	am	am	pm	pm	pm
3	Connecting bus departs Private Hospital	-	9.01	11.01	1.02	3.02	5.03
1	Port Central Clarence Street & Hay Street	-	9.12	11.12	1.12	3.12	5.12
2	Settlement City Shopping Centre	7.25	9.25	11.25	1.25	3.25	5.23
16	TAFE & Uni of Newcastle Oxley Hwy & Widderson St	7.29	9.29	11.29	1.29	3.29	5.26
17	Hindman Street & Central Road	7.34	9.34	11.34	1.34	3.34	5.30
21	Lincoln Road & Merryman Way	-	-	-	1.38	3.38	5.34
22	Port Macquarie Base Hospital Wrights Road	7.40	9.40	11.40	1.43	3.43	5.39
24	The Ruins Way & Currawong Drive	7.45	9.45	11.45	1.48	3.48	5.44
23	Major Innes Road & Forest Grove	7.53	9.53	11.53	1.56	3.56	5.51



see pages 18-19 for route map



## 328 Settlement Point to Port Macquarie Base Hospital



Monday to Friday					
map ref	Route number	328	328	328	328
		am	am	pm	pm
47	Settlement Point Wharf	9.15	11.15	1.18	3.18
2	Settlement City Shopping Centre	9.27	11.27	1.30	3.30
3	Connecting bus arrives Private Hospital	9.53	12.15	2.15	4.20
18	Clifton Drive & Regatta Crescent	9.32	11.32	1.35	3.35
21	Lincoln Road & Merrymen Way	9.36	11.36	-	-
22	Port Macquarie Base Hospital	9.43	11.43	1.43	3.43

Saturday				
map ref	Route number	328	328	328
		am	pm	pm
	Settlement Point Wharf	9.15	12.18	4.18
	Settlement City Shopping Centre	9.27	12.30	4.30
	Connecting bus arrives Private Hospital	10.15	1.15	5.15
	Clifton Drive & Regatta Crescent	9.32	12.35	4.35
	Lincoln Road & Merrymen Way	9.36	-	-
	Port Macquarie Base Hospital	9.43	12.43	4.43

Sunday & Public Holidays			
map ref	Route number	328	328
		am	pm
47	Settlement Point Wharf	9.38	3.38
2	Settlement City Shopping Centre	9.45	3.45
22	Connecting bus arrives Base Hospital	10.00	4.00
3	Connecting bus arrives Private Hospital	10.30	4.30



## 328 Port Macquarie Base Hospital to Settlement Point



Monday to Friday					
map ref	Route number	328	328	328	328
		am	am	pm	pm
22	Port Macquarie Base Hospital	8.49	10.49	12.49	2.49
21	Lincoln Road & Merrymen Way	-	-	12.53	2.53
18	Clifton Drive & Regatta Crescent	8.56	10.56	12.59	2.59
3	Connecting bus departs Private Hospital	8.23	10.32	-	2.07
2	Settlement City Shopping Centre	9.07	11.07	1.10	3.10
47	Settlement Point Wharf	9.14	11.14	1.17	3.17

Saturday				
map ref	Route number	328	328	328
		am	am	pm
	Port Macquarie Base Hospital	8.49	11.49	3.49
	Lincoln Road & Merrymen Way	-	11.53	3.53
	Clifton Drive & Regatta Crescent	8.56	11.59	3.59
	Connecting bus departs Private Hospital	8.02	11.02	3.02
	Settlement City Shopping Centre	9.07	12.10	4.10
	Settlement Point Wharf	9.14	12.17	4.17

Sunday & Public Holidays			
map ref	Route number	328	328
		am	pm
22	Connecting bus arrives Base Hospital	9.01	-
3	Connecting bus arrives Private Hospital	9.10	3.10
2	Settlement City Shopping Centre	9.30	3.30
47	Settlement Point Wharf	9.37	3.37

see pages 18-19 for route map



## 332 Laurieton to Camden Head (Loop Service) includes connecting services to/from Port Macquarie



Monday to Friday						
map ref	Route number	332	332	332	332	332
	<i>Route 333 arrives from Port Macquarie</i>	am	am	pm	pm	pm
		6.51	-	1.25	3.25	4.27
<b>33</b>	<b>Laurieton</b> Bold Street outside Coles	57.04	8.41	1.30	3.48	54.38
<b>39</b>	<b>Dunbogan Store</b> The Boulevard	57.09	8.46	1.35	3.53	54.43
<b>40</b>	<b>Camden Head</b> Bergalia Crescent & Idant Street	57.14	8.51	1.40	3.58	54.48
<b>39</b>	<b>Dunbogan Store</b> The Boulevard	57.21	8.58	1.47	4.03	54.53
<b>33</b>	<b>Laurieton</b> Bold Street outside Coles	57.29	9.10	1.55	4.08	54.58
	<i>Route 333 departs for Port Macquarie</i>	7.31	9.13	2.13	4.08	5.15


### Explanations

S - Bus operates public school days only.

### Weekends

Route 332 does not operate Weekends & Public Holidays.

see page 30 for route map



## IS YOUR CHILD ELIGIBLE FOR FREE SCHOOL TRAVEL?

If your child is a NSW resident aged 4 years and 6 months or older, they are eligible for a free school travel pass if they are enrolled under one of the following conditions -

- an infant student (Years K-2)
- a primary student (Years 3-6) who lives outside a 1.6km radius from the school or subject to Department of Transport approval, 2.3km or more by the most direct walking path to the school.
- a high school student who lives outside a 2km radius from the school or subject to Department of Transport approval, 2.9km or more by the most direct walking path to the school.
- a student who is approved for free school travel on health or safety grounds by Department of Transport.

Visit [busways.com.au](http://busways.com.au) for more information.



## Not sure where you're going?

### We do

our drivers are locals who make it their business to know where they're going and when to get there

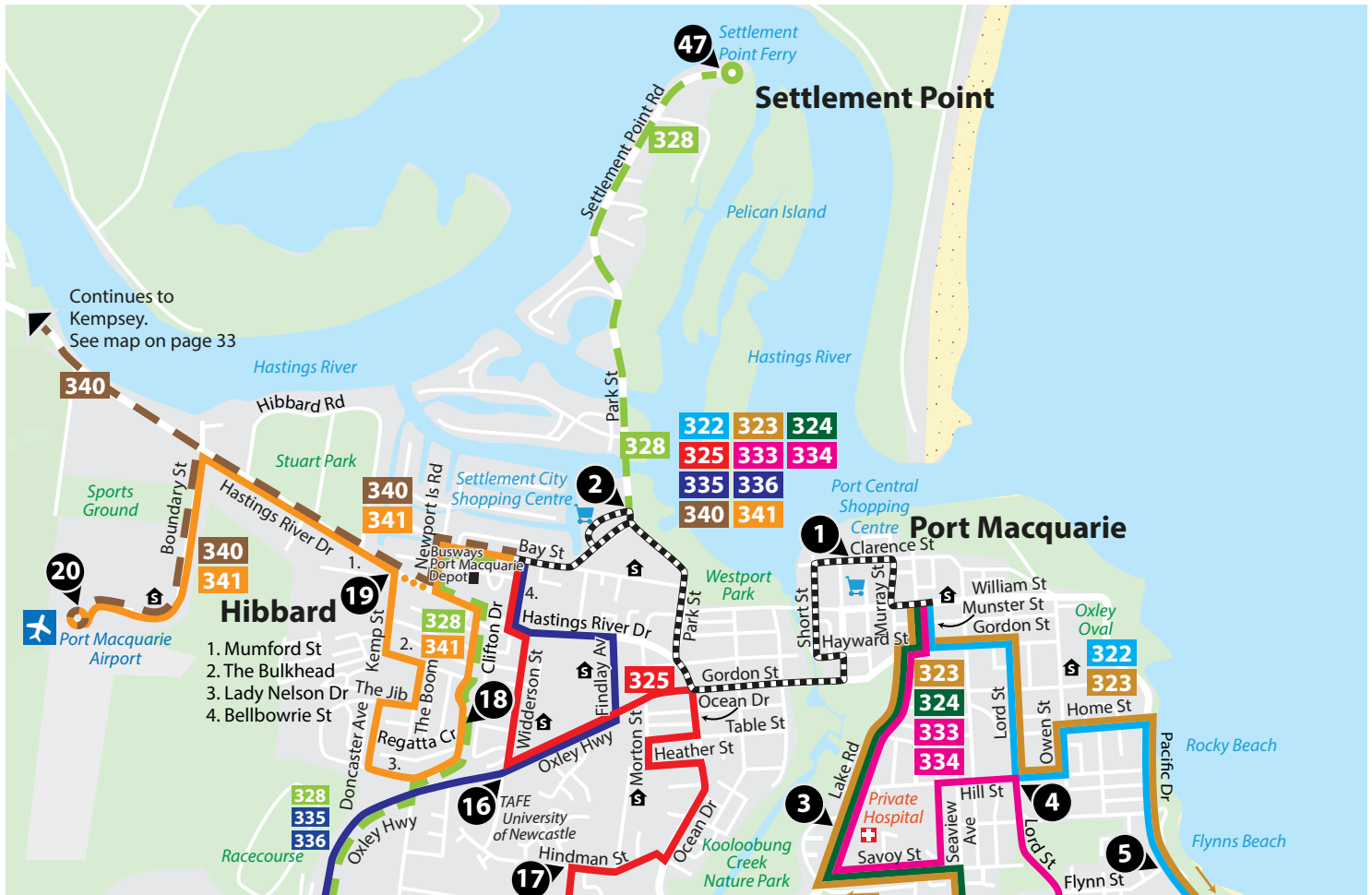


# Route Map



## Bus routes

- |            |  |            |  |              |   |
|------------|--|------------|--|--------------|---|
| <b>322</b> | Settlement City to Lighthouse Plaza via Pacific Dr | <b>328</b> | Settlement Point to Port Macquarie Base Hospital | <b>336</b>   | Port Central to Port Macquarie Base Hospital & Wauchope |
| <b>323</b> | Settlement City to Lighthouse Beach (Loop Service) | <b>333</b> | Settlement City to Kendall via Bonny Hills       | <b>340</b>   | Port Central to Kempsey                                 |
| <b>324</b> | Settlement City to Marbuk Ave, Port Macquarie      | <b>334</b> | Settlement City to Lighthouse Plaza              | <b>341</b>   | Port Central to Port Macquarie Airport                  |
| <b>325</b> | Port Central to The Ruins Way, Port Macquarie      | <b>335</b> | Port Central to Port Macquarie Base Hospital     | <b>.....</b> | Occasional Trips  |
|            |  |            |  | <b>.....</b> | Occasional Diversions                                   |
|            |  |            |  | <b>▬▬▬</b>   | Common Route - All Buses                                |







# 333 Kendall to Settlement City via Bonny Hills

## 334 Lighthouse Plaza to Settlement City



Monday to Friday											
map ref	Route number	334	333	333	334	334	333	333	334	333	334
		am	am	am	am	am	am	am	am	am	pm
44	<b>Kendall War Memorial</b> Comboyne Street	-	6.34	7.15	-	-	8.55	9.55	-	11.55	-
43	<b>Kendall Station</b> Railway Street	-	-	-	-	-	-	-	-	-	-
42	<b>Lakewood</b> Sirius Drive & Botanic Drive	-	6.41	7.22	-	-	9.03	10.03	-	12.03	-
41	<b>West Haven</b> Ocean Drive & Captain Cook Bicentennial Drive	-	6.45	7.26	-	-	9.08	10.08	-	12.08	-
	<i>Route 332 arrives from Camden Head</i>	-	-	57.29	-	-	9.10	-	-	-	-
38	<b>Laurieton</b> Bold Street outside Coles	-	6.50	7.31	-	-	9.13	10.13	-	12.13	-
37	<b>Nth Haven Bowling Club</b> The Parade & Woodford Road	-	6.55	7.36	-	-	9.19	10.19	-	12.19	-
36	<b>Bonny Hills Holiday Park</b> Ocean Drive & Graham Street	-	7.04	7.46	-	-	9.28	10.28	-	12.28	-
35	<b>Lake Cathie Tavern</b> Ocean Drive & Kywong Street	-	7.12	7.58	-	-	9.36	10.36	-	12.36	-
14	<b>Lighthouse Plaza</b>	6.49	7.22	8.08	S8.30	9.16	9.46	10.46	11.46	12.46	1.46
11	Livingstone Road & Portsea Place	6.51	7.24	8.11	S8.35	9.19	9.49	10.49	11.49	12.49	1.49
9	Kennedy Drive & Allunga Avenue	6.54	7.26	8.16	S8.40	9.23	9.53	10.53	11.53	12.53	1.53
4	Lord Street & Hill Street	6.57	T7.29	8.19	S8.43	9.26	9.56	10.56	11.56	12.56	1.56
3	<b>Private Hospital</b> Lake Road	6.59	-	8.23	S8.47	9.28	9.58	10.58	11.58	12.58	1.58
1	<b>Port Central</b> Clarence Street & Hay Street	7.08	T7.54	8.31	S8.57	9.37	10.07	11.07	12.07	1.07	2.05
2	<b>Settlement City Shopping Centre</b>	7.15	T7.46	D8.42	S9.05	9.45	W10.15	W11.15	12.15	W1.15	2.13
22	<i>Connecting bus arrives Base Hospital</i>	7.33	8.31	9.34	9.34	10.04	10.34	11.34	12.37	1.37	2.37

Monday to Friday (continued...)											
map ref	Route number	333	334	334	333	333	333	334	333	333	333
		pm	pm	pm	pm	pm	pm	pm	pm	pm	pm
44	<b>Kendall War Memorial</b> Comboyne Street	1.55	-	-	S3.55	H3.50	4.57	-	5.47	6.47	8.57
43	<b>Kendall Station</b> Railway Street	1.57	-	-	S3.57	H3.52	-	-	-	6.49	8.59
42	<b>Lakewood</b> Sirius Drive & Botanic Drive	2.03	-	-	S4.03	H3.57	5.05	-	5.54	6.54	9.04
41	<b>West Haven</b> Ocean Drive & Captain Cook Bicentennial Drive	2.08	-	-	S4.08	H4.03	5.10	-	Q	Q	9.10
	<i>Route 332 arrives from Camden Head</i>	1.55	-	-	-	-	S4.58	-	-	-	-
38	<b>Laurieton</b> Bold Street outside Coles	2.13	-	-	S4.13	H4.08	5.15	-	Q	Q	9.15
37	<b>Nth Haven Bowling Club</b> The Parade & Woodford Road	2.19	-	-	S4.19	H4.14	5.21	-	-	-	9.21
36	<b>Bonny Hills Holiday Park</b> Ocean Drive & Graham Street	2.28	-	-	S4.28	H4.23	5.30	-	-	-	9.30
35	<b>Lake Cathie Tavern</b> Ocean Drive & Kywong Street	2.36	-	-	S4.36	H4.36	5.38	-	-	-	9.38
14	<b>Lighthouse Plaza</b>	2.46	H3.48	S3.58	S4.46	H4.48	5.48	6.48	-	-	9.48
11	Livingstone Road & Portsea Place	2.49	H3.51	S4.00	S4.49	H4.51	5.50	6.50	-	-	9.50
9	Kennedy Drive & Allunga Avenue	2.53	H3.55	S4.03	S4.53	H4.55	5.53	6.53	-	-	9.53
4	Lord Street & Hill Street	2.56	H3.58	S4.06	S4.56	H4.58	5.56	6.56	-	-	9.56
3	<b>Private Hospital</b> Lake Road	2.58	H4.00	S4.08	S4.58	H5.00	5.58	6.58	-	-	9.58
1	<b>Port Central</b> Clarence Street & Hay Street	3.07	H4.07	S4.13	S5.07	H5.07	6.07	7.07	-	-	10.07
2	<b>Settlement City Shopping Centre</b>	W3.15	-	S4.20	S5.15	H5.15	6.14	7.14	-	-	10.14
22	<i>Connecting bus arrives Base Hospital</i>	3.40	4.40	4.40	5.39	5.39	6.34	7.38	-	-	F10.38



# 333 Kendall to Settlement City via Bonny Hills

## 334 Lighthouse Plaza to Settlement City



Saturday										
map ref	Route number	333	334	333	334	334	333	334	333	334
		am	am	am	am	am	am	pm	pm	pm
44	<b>Kendall War Memorial</b> Comboyne Street	6.55	-	8.55	-	-	11.55	-	1.55	-
43	<b>Kendall Station</b> Railway Street	-	-	-	-	-	-	-	1.57	-
42	<b>Lakewood</b> Sirius Drive & Botanic Drive	7.03	-	9.03	-	-	12.03	-	2.03	-
41	<b>West Haven</b> Ocean Drive & Captain Cook Bicentennial Drive	7.08	-	9.08	-	-	12.08	-	2.08	-
38	<b>Laurieton</b> Bold Street outside Coles	7.13	-	9.13	-	-	12.13	-	2.13	-
37	<b>Nth Haven Bowling Club</b> The Parade & Woodford Road	7.19	-	9.19	-	-	12.19	-	2.19	-
36	<b>Bonny Hills Holiday Park</b> Ocean Drive & Graham Street	7.28	-	9.28	-	-	12.28	-	2.28	-
35	<b>Lake Cathie Tavern</b> Ocean Drive & Kywong Street	7.36	-	9.36	-	-	12.36	-	2.36	-
14	<b>Lighthouse Plaza</b>	7.46	8.46	9.46	10.46	11.46	12.46	1.46	2.46	3.46
11	Livingstone Road & Portsea Place	7.49	8.49	9.49	10.49	11.49	12.49	1.49	2.49	3.49
9	Kennedy Drive & Allunga Avenue	7.53	8.53	9.53	10.53	11.53	12.53	1.53	2.53	3.53
4	Lord Street & Hill Street	7.56	8.56	9.56	10.56	11.56	12.56	1.56	2.56	3.56
3	<b>Private Hospital</b> Lake Road	7.58	8.58	9.58	10.58	11.58	12.58	1.58	2.58	3.58
1	<b>Port Central</b> Clarence Street & Hay Street	8.07	9.07	10.07	11.07	12.07	1.07	2.07	3.07	4.07
2	<b>Settlement City Shopping Centre</b>	8.15	9.15	10.15	11.15	12.15	1.15	2.15	3.15	4.15
22	<i>Connecting bus arrives Base Hospital</i>	8.34	9.34	10.34	11.34	12.37	1.37	2.37	3.37	4.37

Saturday (continued...)				
map ref	Route number	333	333	333
		pm	pm	pm
44	<b>Kendall War Memorial</b> Comboyne Street	4.47	6.47	8.57
43	<b>Kendall Station</b> Railway Street	-	6.49	8.59
42	<b>Lakewood</b> Sirius Drive & Botanic Drive	4.54	6.54	9.04
41	<b>West Haven</b> Ocean Drive & Captain Cook Bicentennial Drive	5.00	7.00	9.10
38	<b>Laurieton</b> Bold Street outside Coles	5.05	7.05	9.15
37	<b>Nth Haven Bowling Club</b> The Parade & Woodford Road	5.11	7.11	9.21
36	<b>Bonny Hills Holiday Park</b> Ocean Drive & Graham Street	5.20	7.20	9.30
35	<b>Lake Cathie Tavern</b> Ocean Drive & Kywong Street	5.28	7.28	9.38
14	<b>Lighthouse Plaza</b>	5.38	7.38	9.48
11	Livingstone Road & Portsea Place	5.40	7.40	9.50
9	Kennedy Drive & Allunga Avenue	5.43	7.43	9.53
4	Lord Street & Hill Street	5.46	7.46	9.56
3	<b>Private Hospital</b> Lake Road	5.48	7.48	9.58
1	<b>Port Central</b> Clarence Street & Hay Street	5.55	7.55	10.05
2	<b>Settlement City Shopping Centre</b>	6.02	8.02	10.12
22	<i>Connecting bus arrives Base Hospital</i>	6.38	8.38	10.52

### Explanations see page 22

For travel to Port Macquarie TAFE & University of Newcastle see Routes 325, 335 & 336.

see pages 18-19 & 30 for route maps

Sunday & Public Holidays									
map ref	Route number	333	334	333	334	333	333	334	333
		am	am	am	pm	pm	pm	pm	pm
<b>44</b>	<b>Kendall War Memorial</b> Comboyne Street	8.12	-	10.34	-	12.34	2.12	-	4.34
<b>43</b>	<b>Kendall Station</b> Railway Street	-	-	-	-	-	2.14	-	4.36
<b>42</b>	<b>Lakewood</b> Sirius Drive & Botanic Drive	8.19	-	10.41	-	12.41	2.19	-	4.41
<b>41</b>	<b>West Haven</b> Ocean Drive & Captain Cook Bicentennial Drive	8.23	-	10.45	-	12.45	2.23	-	4.45
<b>38</b>	<b>Laurieton</b> Bold Street outside Coles	8.27	-	10.49	-	12.49	2.27	-	4.49
<b>37</b>	<b>Nth Haven Bowling Club</b> The Parade & Woodford Road	8.32	-	10.54	-	12.54	2.32	-	4.54
<b>36</b>	<b>Bonny Hills Holiday Park</b> Ocean Drive & Graham Street	8.40	-	11.02	-	1.02	2.40	-	5.02
<b>35</b>	<b>Lake Cathie Tavern</b> Ocean Drive & Kywong Street	8.48	-	11.10	-	1.10	2.48	-	5.10
<b>14</b>	<b>Lighthouse Plaza</b>	8.58	10.58	11.20	12.58	1.20	2.58	4.58	5.20
<b>11</b>	Livingstone Road & Portsea Place	9.01	11.01	11.23	1.01	1.23	3.01	5.01	5.23
<b>9</b>	Kennedy Drive & Allunga Avenue	9.05	11.05	11.27	1.05	1.27	3.05	5.05	5.27
<b>4</b>	Lord Street & Hill Street	9.08	11.08	11.30	1.08	1.30	3.08	5.08	5.30
<b>3</b>	<b>Private Hospital</b> Lake Road	9.10	11.10	11.32	1.10	1.32	3.10	5.10	5.32
<b>1</b>	<b>Port Central</b> Clarence Street & Hay Street	9.17	11.17	11.39	1.17	1.39	3.17	5.17	5.39
<b>2</b>	<b>Settlement City Shopping Centre</b>	9.25	11.25	11.47	1.25	1.47	3.25	5.25	5.47
<b>22</b>	<i>Connecting bus arrives Base Hospital</i>	9.40	11.40	-	1.43	-	3.43	-	-

### Explanations

- D - Diverts to Oxley Hwy & Widderson St (TAFE and University of Newcastle) via Oxley Hwy & return.
- F - Bus operates Friday nights only.
- H - Bus operates public school holidays only.
- Q - Bus extends to Laurieton on request only.
- S - Bus operates public school days only.
- T - Bus operates to industrial area, TAFE & University of Newcastle to Settlement City then Port Central via Savoy St, Lake Rd, Oxley Hwy, Findlay Av, Hastings River Dr, Bellbowrie St & Bay St omitting Private Hospital & Gordon St.
- U - Public school days bus operates from TAFE & University of Newcastle at 3.13pm to Settlement City via Oxley Hwy, Findlay Av, Hastings River Dr, Aston St, Warlters St, Park St & Bay St.
- W- A change of buses may be required at Port Central.



**Day Tickets** allow all day, unlimited bus travel in and around Port Macquarie for little more than the cost of a return fare. There are two Day Tickets available from the driver:

- Inter-Region for travel in Port Macquarie
- Outer-Region for travel to and from Laurieton and Wauchope.

see pages 18-19 & 30 for route maps



# 333 Settlement City to Kendall via Bonny Hills

## 334 Settlement City to Lighthouse Plaza



Monday to Friday											
map ref	Route number	333	334	334	334	333	334	334	334	333	334
		am	am	am	am	am	am	am	am	am	am
<b>22</b>	<i>Connecting bus departs Base Hospital</i>	-	-	-	7.21	7.51	8.11	8.46	9.19	9.49	10.49
<b>2</b>	<b>Settlement City Shopping Centre</b>	5.58	6.33	7.18	7.49	8.26	8.44	9.24	9.44	10.24	11.24
<b>1</b>	<b>Port Central</b> Clarence Street & Hay Street	6.04	6.39	7.24	7.55	8.35	8.53	9.33	9.50	10.33	11.33
<b>3</b>	<b>Private Hospital</b> Lake Road	6.07	6.42	7.27	7.58	8.38	8.56	9.36	9.53	10.36	11.36
<b>4</b>	Lord Street & Hill Street	6.10	6.45	7.30	8.01	8.41	9.00	9.40	9.56	10.40	11.40
<b>9</b>	Kennedy Drive & Allunga Avenue	6.13	6.48	7.33	8.04	8.44	9.03	9.43	9.59	10.43	11.43
<b>11</b>	Livingstone Road & Portsea Place	6.17	6.52	7.37	8.08	8.48	9.07	9.47	10.03	10.47	11.47
<b>14</b>	<b>Lighthouse Plaza</b>	6.22	6.55	7.42	8.13	8.53	9.12	9.52	10.08	10.52	11.52
<b>35</b>	<b>Lake Cathie Tavern</b> Ocean Drive & Kywong Street	6.29	-	-	-	9.01	-	-	-	11.00	-
<b>36</b>	<b>Bonny Hills Holiday Park</b> Ocean Drive & Graham Street	6.36	-	-	-	9.09	-	-	-	11.08	-
<b>37</b>	<b>Nth Haven Bowling Club</b> The Parade & Woodford Road	6.44	-	-	-	9.18	-	-	-	11.17	-
<b>38</b>	<b>Laurieton</b> Bold Street outside Coles	6.51	-	-	-	9.25	-	-	-	11.25	-
	<i>Route 332 departs for Camden Head</i>	57.04	-	-	-	-	-	-	-	-	-
<b>41</b>	<b>West Haven</b> Ocean Drive & Captain Cook Bicentennial Drive	6.54	-	-	-	9.28	-	-	-	11.28	-
<b>42</b>	<b>Lakewood</b> Sirius Drive & Botanic Drive	6.57	-	-	-	9.32	-	-	-	11.32	-
<b>43</b>	<b>Kendall Station</b> Railway Street	7.05	-	-	-	9.41	-	-	-	-	-
<b>44</b>	<b>Kendall War Memorial</b> Comboyne Street	7.07	-	-	-	9.43	-	-	-	11.43	-

Monday to Friday (continued...)									
map ref	Route number	333	334	333	333	333	333	334	333
		pm	pm	pm	pm	pm	pm	pm	pm
<b>22</b>	<i>Connecting bus departs Base Hospital</i>	11.49	12.52	1.52	2.52	3.55	4.55	5.54	6.56
<b>2</b>	<b>Settlement City Shopping Centre</b>	12.24	1.24	2.24	U3.24	4.24	5.24	6.24	7.24
<b>1</b>	<b>Port Central</b> Clarence Street & Hay Street	12.33	1.33	2.36	3.33	4.33	5.33	6.33	7.33
<b>3</b>	<b>Private Hospital</b> Lake Road	12.36	1.36	2.39	3.36	4.36	5.36	6.37	7.36
<b>4</b>	Lord Street & Hill Street	12.40	1.40	2.42	3.40	4.40	5.40	6.40	7.40
<b>9</b>	Kennedy Drive & Allunga Avenue	12.43	1.43	2.46	3.43	4.43	5.43	6.43	7.43
<b>11</b>	Livingstone Road & Portsea Place	12.47	1.47	2.50	3.48	4.48	5.48	6.47	7.47
<b>14</b>	<b>Lighthouse Plaza</b>	12.52	1.52	2.55	3.51	4.54	5.54	6.52	7.52
<b>35</b>	<b>Lake Cathie Tavern</b> Ocean Drive & Kywong Street	1.00	-	3.03	4.02	5.02	6.02	-	8.00
<b>36</b>	<b>Bonny Hills Holiday Park</b> Ocean Drive & Graham Street	1.08	-	3.10	4.10	5.10	6.10	-	8.08
<b>37</b>	<b>Nth Haven Bowling Club</b> The Parade & Woodford Road	1.17	-	3.17	4.19	5.19	6.19	-	8.17
<b>38</b>	<b>Laurieton</b> Bold Street outside Coles	1.25	-	3.25	4.27	5.27	6.27	-	8.25
	<i>Route 332 departs for Camden Head</i>	1.30	-	3.35	54.38	-	-	-	-
<b>41</b>	<b>West Haven</b> Ocean Drive & Captain Cook Bicentennial Drive	1.28	-	3.29	4.30	5.30	6.30	-	8.28
<b>42</b>	<b>Lakewood</b> Sirius Drive & Botanic Drive	1.32	-	3.33	4.34	5.34	6.34	-	8.32
<b>43</b>	<b>Kendall Station</b> Railway Street	-	-	-	-	5.43	-	-	8.41
<b>44</b>	<b>Kendall War Memorial</b> Comboyne Street	1.43	-	3.45	4.45	5.45	6.45	-	8.43



# 333 Settlement City to Kendall via Bonny Hills

## 334 Settlement City to Lighthouse Plaza



Saturday											
map ref	Route number	333	334	334	333	334	333	334	334	333	334
	<i>Connecting bus departs Base Hospital</i>	am	am	am	am	am	pm	pm	pm	pm	pm
		–	7.49	8.49	9.49	10.49	11.49	12.52	1.52	2.52	3.52
<b>22</b>	<b>Settlement City Shopping Centre</b>	7.24	8.24	9.24	10.24	11.24	12.24	1.24	2.24	3.24	4.24
<b>1</b>	<b>Port Central</b> Clarence Street & Hay Street	7.33	8.33	9.33	10.33	11.33	12.33	1.33	2.33	3.33	4.33
<b>3</b>	<b>Private Hospital</b> Lake Road	7.36	8.36	9.36	10.36	11.36	12.36	1.36	2.36	3.36	4.36
<b>4</b>	Lord Street & Hill Street	7.40	8.40	9.40	10.40	11.40	12.40	1.40	2.40	3.40	4.40
<b>9</b>	Kennedy Drive & Allunga Avenue	7.43	8.43	9.43	10.43	11.43	12.43	1.43	2.43	3.43	4.43
<b>11</b>	Livingstone Road & Portsea Place	7.47	8.47	9.47	10.47	11.47	12.47	1.47	2.47	3.47	4.47
<b>14</b>	<b>Lighthouse Plaza</b>	7.52	8.52	9.52	10.52	11.52	12.52	1.52	2.52	3.52	4.52
<b>35</b>	<b>Lake Cathie Tavern</b> Ocean Drive & Kywong Street	8.00	–	–	11.00	–	1.00	–	–	4.00	–
<b>36</b>	<b>Bonny Hills Holiday Park</b> Ocean Drive & Graham Street	8.08	–	–	11.08	–	1.08	–	–	4.08	–
<b>37</b>	<b>Nth Haven Bowling Club</b> The Parade & Woodford Road	8.17	–	–	11.17	–	1.17	–	–	4.17	–
<b>38</b>	<b>Laurieton</b> Bold Street outside Coles	8.25	–	–	11.25	–	1.25	–	–	4.25	–
<b>41</b>	<b>West Haven</b> Ocean Drive & Captain Cook Bicentennial Drive	8.28	–	–	11.28	–	1.28	–	–	4.28	–
<b>42</b>	<b>Lakewood</b> Sirius Drive & Botanic Drive	8.32	–	–	11.32	–	1.32	–	–	4.32	–
<b>43</b>	<b>Kendall Station</b> Railway Street	–	–	–	–	–	–	–	–	–	–
<b>44</b>	<b>Kendall War Memorial</b> Comboyne Street	8.43	–	–	11.43	–	1.43	–	–	4.43	–

Saturday (continued...)			
map ref	Route number	333	333
	<i>Connecting bus departs Base Hospital</i>	pm	pm
		4.52	6.52
<b>22</b>	<b>Settlement City Shopping Centre</b>	5.24	7.24
<b>1</b>	<b>Port Central</b> Clarence Street & Hay Street	5.33	7.33
<b>3</b>	<b>Private Hospital</b> Lake Road	5.36	7.36
<b>4</b>	Lord Street & Hill Street	5.40	7.40
<b>9</b>	Kennedy Drive & Allunga Avenue	5.43	7.43
<b>11</b>	Livingstone Road & Portsea Place	5.47	7.47
<b>14</b>	<b>Lighthouse Plaza</b>	5.52	7.52
<b>35</b>	<b>Lake Cathie Tavern</b> Ocean Drive & Kywong Street	6.00	8.00
<b>36</b>	<b>Bonny Hills Holiday Park</b> Ocean Drive & Graham Street	6.08	8.08
<b>37</b>	<b>Nth Haven Bowling Club</b> The Parade & Woodford Road	6.17	8.17
<b>38</b>	<b>Laurieton</b> Bold Street outside Coles	6.25	8.25
<b>41</b>	<b>West Haven</b> Ocean Drive & Captain Cook Bicentennial Drive	6.28	8.28
<b>42</b>	<b>Lakewood</b> Sirius Drive & Botanic Drive	6.32	8.32
<b>43</b>	<b>Kendall Station</b> Railway Street	–	8.41
<b>44</b>	<b>Kendall War Memorial</b> Comboyne Street	6.43	8.43

see pages 18-19 & 30 for route maps



# 333 Settlement City to Kendall via Bonny Hills

## 334 Settlement City to Lighthouse Plaza



Sunday & Public Holidays									
map ref	Route number	333	334	333	334	333	334	333	334
		am	am	am	pm	pm	pm	pm	pm
<b>22</b>	<i>Connecting bus departs Base Hospital</i>	9.01	9.55	11.01	11.55	–	1.58	–	3.58
<b>2</b>	<b>Settlement City Shopping Centre</b>	9.21	10.21	11.21	12.21	1.21	2.21	3.21	4.21
<b>1</b>	<b>Port Central</b> Clarence Street & Hay Street	9.27	10.27	11.27	12.27	1.27	2.27	3.27	4.27
<b>3</b>	<b>Private Hospital</b> Lake Road	9.30	10.30	11.30	12.30	1.30	2.30	3.30	4.30
<b>4</b>	Lord Street & Hill Street	9.34	10.34	11.34	12.34	1.34	2.34	3.34	4.34
<b>9</b>	Kennedy Drive & Allunga Avenue	9.37	10.37	11.37	12.37	1.37	2.37	3.37	4.37
<b>11</b>	Livingstone Road & Portsea Place	9.41	10.41	11.41	12.41	1.41	2.41	3.41	4.41
<b>14</b>	<b>Lighthouse Plaza</b>	9.46	10.46	11.46	12.46	1.46	2.46	3.46	4.46
<b>35</b>	<b>Lake Cathie Tavern</b> Ocean Drive & Kywong Street	9.53	–	11.53	–	1.53	–	3.53	–
<b>36</b>	<b>Bonny Hills Holiday Park</b> Ocean Drive & Graham Street	10.00	–	12.00	–	2.00	–	4.00	–
<b>37</b>	<b>Nth Haven Bowling Club</b> The Parade & Woodford Road	10.08	–	12.08	–	2.08	–	4.08	–
<b>38</b>	<b>Laurieton</b> Bold Street outside Coles	10.15	–	12.15	–	2.15	–	4.15	–
<b>41</b>	<b>West Haven</b> Ocean Drive & Captain Cook Bicentennial Drive	10.17	–	12.17	–	2.17	–	4.17	–
<b>42</b>	<b>Lakewood</b> Sirius Drive & Botanic Drive	10.21	–	12.21	–	2.21	–	4.21	–
<b>44</b>	<b>Kendall War Memorial</b> Comboyne Street	10.32	–	12.32	–	2.32	–	4.32	–

### Always want the best for your kids?

#### so do we

travelling to school by bus is 1.38 times safer than driving in the family car, 4.4 times safer than walking, and 55 times safer than riding a bicycle.

#### catch the bus!



### RED: REGIONAL EXCURSION DAILY TICKET

The RED ticket offers pensioners unlimited travel all day for only \$2.50 on Busways and Cavanaghs bus services.

The RED is available to people holding a Centrelink Pensioner Card, NSW Seniors Card or NSW War Widow/ers Card and offers great value and convenience.

Explore the Port Macquarie region or make multiple local bus trips, all on the one ticket.

For more information visit [www.busways.com.au](http://www.busways.com.au) or call our Customer Service team on 1300 692 929.





# 335 Port Macquarie Base Hospital to Port Central

## 336 Wauchope & Port Macquarie Base Hospital to Port Central



Monday to Friday											
map ref	Route number	336	336	335	336	336	335	336	335	336	335
		am	am	am	am	am	am	am	am	pm	pm
<b>29</b>	<b>Wauchope</b> Cameron Street & Young Street	6.38	7.31	-	S8.23	H8.34	-	10.06	-	12.06	-
<b>31</b>	<b>Wauchope</b> Fairmont Drive & Ellenborough Close	6.42	7.35	-	S8.27	H8.38	-	10.10	-	12.10	-
<b>30</b>	<b>Wauchope</b> Colonial Circuit & Homestead Drive	6.49	7.44	-	S8.35	H8.46	-	10.18	-	12.18	-
	<i>Route 339 arrives from Beechwood</i>	-	-	-	8.51	8.51	-	-	-	-	-
<b>29</b>	<b>Wauchope</b> Cameron Street & Young Street	6.58	7.57	-	S8.56	H8.56	-	10.28	-	12.28	-
<b>28</b>	<b>Wauchope Station</b> Randall Street	-	-	-	S8.58	H8.58	-	-	-	-	-
<b>27</b>	<b>Thrumster</b> John Oxley Drive & Chancellors Drive	7.10	8.10	-	S9.06	H9.06	-	10.41	-	12.41	-
<b>26</b>	John Oxley Drive & Philip Charley Drive	7.13	8.13	-	S9.09	H9.09	-	10.44	-	12.44	-
<b>22</b>	<b>Base Hospital</b>	7.16	8.17	8.46	S9.13	H9.13	9.48	10.48	11.48	12.48	1.48
<b>16</b>	<b>TAFE &amp; Uni of Newcastle</b> Oxley Hwy & Widderson Street	7.20	8.23	8.52	S9.19	H9.19	9.53	10.53	11.53	12.53	1.53
<b>2</b>	<b>Settlement City Shopping Centre</b>	7.36	8.34	9.05	S9.30	H9.30	10.05	11.00	12.05	1.05	2.05
<b>1</b>	<b>Port Central</b> Clarence Street & Hay Street	7.42	8.42	9.12	S9.39	H9.39	10.12	X11.07	12.12	1.12	2.12
<b>3</b>	<i>Connecting bus arrives Private Hospital</i>	7.58	8.56	9.36	9.53	9.53	10.36	10.36	12.36	1.36	2.39

Monday to Friday (continued...)							
map ref	Route number	336	336	336	336	336	336
		pm	pm	pm	pm	pm	pm
<b>29</b>	<b>Wauchope</b> Cameron Street & Young Street	2.06	H3.06	S3.12	4.06	5.08	6.08 8.58
<b>31</b>	<b>Wauchope</b> Fairmont Drive & Ellenborough Close	2.10	H3.10	S3.20	4.10	5.13	6.13 9.03
<b>30</b>	<b>Wauchope</b> Colonial Circuit & Homestead Drive	2.18	H3.18	S3.31	4.18	5.24	6.24 9.14
	<i>Route 339 arrives from Beechwood</i>	-	-	-	-	-	-
<b>29</b>	<b>Wauchope</b> Cameron Street & Young Street	2.28	H3.28	S3.48	4.28	5.35	6.35 9.28
<b>28</b>	<b>Wauchope Station</b> Randall Street	2.30	H3.30	S3.50	-	-	- 9.30
<b>27</b>	<b>Thrumster</b> John Oxley Drive & Chancellors Drive	2.41	H3.41	S4.00	4.41	5.47	6.47 9.41
<b>26</b>	John Oxley Drive & Philip Charley Drive	2.44	H3.44	S4.04	4.44	5.50	6.50 9.44
<b>22</b>	<b>Base Hospital</b>	2.48	H3.48	S4.13	4.48	5.52	6.52 9.48
<b>16</b>	<b>TAFE &amp; Uni of Newcastle</b> Oxley Hwy & Widderson Street	2.53	H3.53	S4.21	4.53	5.56	6.56 9.51
<b>2</b>	<b>Settlement City Shopping Centre</b>	3.00	H4.00	S4.27	5.05	6.05	7.02 9.58
<b>1</b>	<b>Port Central</b> Clarence Street & Hay Street	X3.12	H4.17	S4.34	5.12	6.12	X7.21 10.04
<b>3</b>	<i>Connecting bus arrives Private Hospital</i>	3.36	4.36	4.36	5.36	6.36	7.36 -

### Explanations

- H - Bus operates public school holidays only.
- R - Bus operates to this location only on request.
- S - Bus operates public school days only.
- X - A change of buses may be required at Settlement City.

see pages 18-19 & 30 for route maps



# 335 Port Macquarie Base Hospital to Port Central

## 336 Wauchope & Port Macquarie Base Hospital to Port Central




Saturday											
map ref	Route number	336	335	336	335	336	335	336	335	335	336
		am	am	am	am	pm	pm	pm	pm	pm	pm
<b>29</b>	<b>Wauchope</b> Cameron Street & Young Street	8.06	-	10.06	-	12.06	-	2.06	-	-	5.06
<b>31</b>	<b>Wauchope</b> Fairmont Drive & Ellenborough Close	8.10	-	10.10	-	12.10	-	2.10	-	-	5.10
<b>30</b>	<b>Wauchope</b> Colonial Circuit & Homestead Drive	8.18	-	10.18	-	12.18	-	2.18	-	-	5.18
<b>29</b>	<b>Wauchope</b> Cameron Street & Young Street	8.28	-	10.28	-	12.28	-	2.28	-	-	5.28
<b>28</b>	<b>Wauchope Station</b> Randall Street	-	-	10.30	-	-	-	2.30	-	-	-
<b>27</b>	<b>Thrumster</b> John Oxley Drive & Chancellors Drive	8.41	-	10.41	-	12.41	-	2.41	-	-	5.41
<b>26</b>	John Oxley Drive & Philip Charley Drive	8.44	-	10.44	-	12.44	-	2.44	-	-	5.44
<b>22</b>	<b>Base Hospital</b>	8.48	9.48	10.48	11.48	12.48	1.48	2.48	3.48	4.48	5.48
<b>16</b>	<b>TAFE &amp; Uni of Newcastle</b> Oxley Hwy & Widderson Street	8.53	9.53	10.53	11.53	12.53	1.53	2.53	3.53	4.53	5.53
<b>2</b>	<b>Settlement City Shopping Centre</b>	9.05	10.05	11.02	12.05	1.05	2.05	3.05	4.05	5.05	6.05
<b>1</b>	<b>Port Central</b> Clarence Street & Hay Street	9.12	10.12	11.09	12.12	1.12	2.12	3.12	4.12	5.12	6.12
<b>3</b>	<i>Connecting bus arrives Private Hospital</i>	9.36	10.36	11.36	12.36	1.36	2.23	3.36	4.36	5.36	-

Saturday (Continued)					Sunday & Public Hols									
map ref	Route number	336	336	336	336	336	336	336	336	336	336	336	336	336
		pm	pm			am	am	pm	pm	pm				
<b>29</b>	<b>Wauchope</b> Cameron Street & Young Street	7.06	8.56			8.19	10.19	1.19	4.19	7.19				
<b>31</b>	<b>Wauchope</b> Fairmont Drive & Ellenborough Close	7.10	9.00			8.23	10.23	1.23	4.23	7.23				
<b>30</b>	<b>Wauchope</b> Colonial Circuit & Homestead Drive	7.18	9.08			8.31	10.31	1.31	4.31	7.31				
<b>29</b>	<b>Wauchope</b> Cameron Street & Young Street	7.28	9.28			8.41	10.41	1.41	4.41	7.41				
<b>28</b>	<b>Wauchope Station</b> Randall Street	7.30	9.30			-	10.43	1.43	-	7.43				
<b>27</b>	<b>Thrumster</b> John Oxley Drive & Chancellors Drive	7.41	9.41			8.54	10.54	1.54	4.54	7.54				
<b>26</b>	John Oxley Drive & Philip Charley Drive	7.44	9.44			8.57	10.57	1.57	4.57	7.57				
<b>22</b>	<b>Base Hospital</b>	7.48	9.48			9.01	11.01	2.01	5.01	8.01				
<b>16</b>	<b>TAFE &amp; Uni of Newcastle</b> Oxley Hwy & Widderson St	7.51	9.51			9.06	11.06	2.06	5.06	8.06				
<b>2</b>	<b>Settlement City Shopping Centre</b>	7.58	9.58			9.21	11.21	2.21	5.21	8.15				
<b>1</b>	<b>Port Central</b> Clarence Street & Hay Street	8.04	10.04			9.27	11.27	2.27	5.27	8.22				
<b>3</b>	<i>Connecting bus arrives Private Hospital</i>	-	-			9.30	11.30	2.30	5.30	-				

Monday to Friday											
map ref	Route number	336	336	336	336	335	336	335	336	335	336
		am	am	am	am	am	am	am	am	pm	pm
<b>3</b>	<i>Connecting bus departs Private Hospital</i>	-	-	7.27	7.27	8.02	9.01	10.02	11.02	12.02	1.02
<b>1</b>	<b>Port Central</b> Clarence Street & Hay Street	-	-	S7.40	H7.53	8.25	9.24	10.24	11.24	12.24	1.24
<b>2</b>	<b>Settlement City Shopping Centre</b>	6.12	7.03	S7.50	H8.03	8.37	9.37	10.37	11.37	12.37	1.37
<b>16</b>	<b>TAFE &amp; Uni of Newcastle</b> Oxley Hwy & Widderson Street	6.18	7.09	S7:56	H8.09	8.43	9.43	10.43	11.43	12.43	1.43
<b>22</b>	<b>Base Hospital</b>	6.22	7.13	S8.00	H8.13	8.47	9.47	10.47	11.47	12.47	1.47
<b>26</b>	John Oxley Drive & Philip Charley Drive	6.25	7.16	S8.03	H8.16	-	9.51	-	11.51	-	1.51
<b>27</b>	<b>Thrumster</b> John Oxley Drive & Chancellors Drive	6.29	7.20	S8.07	H8.20	-	9.55	-	11.55	-	1.55
<b>28</b>	<b>Wauchope Station</b> Randall Street	-	-	S8.17	H8.30	-	-	-	12.03	-	2.03
<b>29</b>	<b>Wauchope</b> Cameron Street & Young Street	6.38	7.31	S8.23	H8.34	-	10.06	-	12.06	-	2.06
	<i>Route 339 departs for Beechwood</i>	-	-	-	-	-	-	-	-	-	-
<b>31</b>	<b>Wauchope</b> Fairmont Drive & Ellenborough Close	6.42	7.35	S8.27	H8.38	-	10.10	-	12.10	-	2.10
<b>30</b>	<b>Wauchope</b> Colonial Circuit & Homestead Drive	6.49	7.44	S8.35	H8.46	-	10.18	-	12.18	-	2.18
<b>29</b>	<b>Wauchope</b> Cameron Street & Young Street	6.58	7.57	S8.56	H8.56	-	10.28	-	12.28	-	2.28

Monday to Friday (continued...)							
map ref	Route number	336	336	336	336	336	336
		pm	pm	pm	pm	pm	pm
<b>3</b>	<i>Connecting bus departs Private Hospital</i>	2.02	2.02	3.02	4.02	5.02	8.02
<b>1</b>	<b>Port Central</b> Clarence Street & Hay Street	S2.19V	H2.24	3.24	4.24	5.24	8.17
<b>2</b>	<b>Settlement City Shopping Centre</b>	S2.29	H2.37	3.37	4.37	5.37	8.27
<b>16</b>	<b>TAFE &amp; Uni of Newcastle</b> Oxley Hwy & Widderson Street	S2.43	H2.43	3.43	4.43	5.43	8.33
<b>22</b>	<b>Base Hospital</b>	S2.50	H2.47	3.47	4.48	5.48	8.38
<b>26</b>	John Oxley Drive & Philip Charley Drive	S2.55	H2.51	3.51	4.52	5.52	8.42
<b>27</b>	<b>Thrumster</b> John Oxley Drive & Chancellors Drive	S2.59	H2.55	3.55	4.57	5.57	8.47
<b>28</b>	<b>Wauchope Station</b> Randall Street	-	-	-	-	6.05	8.55
<b>29</b>	<b>Wauchope</b> Cameron Street & Young Street	S3.12	H3.06	4.06	5.08	6.08	8.58
	<i>Route 339 departs for Beechwood</i>	S3.12	H3.09	-	-	-	-
<b>31</b>	<b>Wauchope</b> Fairmont Drive & Ellenborough Close	S3.20	H3.10	4.10	5.13	6.13	9.03
<b>30</b>	<b>Wauchope</b> Colonial Circuit & Homestead Drive	S3.31	H3.18	4.18	5.24	6.24	9.14
<b>29</b>	<b>Wauchope</b> Cameron Street & Young Street	S3.48	H3.28	4.28	5.35	6.35	9.28



## Need an adventure close to home?

Be back by dinner

Many places to go, sights to see, spots you never knew existed, all within reach.

Catch the bus!



# 335 Port Central to Port Macquarie Base Hospital

## 336 Port Central to Port Macquarie Base Hospital & Wauchope



Saturday											
map ref	Route number	336	335	336	335	336	335	336	335	335	336
		am	am	am	am	am	pm	pm	pm	pm	pm
<b>3</b>	<i>Connecting bus departs Private Hospital</i>	-	8.02	9.02	10.02	11.02	12.02	1.02	2.02	3.02	4.02
<b>1</b>	<b>Port Central</b> Clarence Street & Hay Street	7.24	8.24	9.24	10.24	11.24	12.24	1.24	2.24	3.24	4.24
<b>2</b>	<b>Settlement City Shopping Centre</b>	7.37	8.37	9.37	10.37	11.37	12.37	1.37	2.37	3.37	4.37
<b>16</b>	<b>TAFE &amp; Uni of Newcastle</b> Oxley Hwy & Widderson Street	7.43	8.43	9.43	10.43	11.43	12.43	1.43	2.43	3.43	4.43
<b>22</b>	<b>Base Hospital</b>	7.47	8.47	9.47	10.47	11.47	12.47	1.47	2.47	3.47	4.47
<b>26</b>	John Oxley Drive & Philip Charley Drive	7.51	-	9.51	-	11.51	-	1.51	-	-	4.51
<b>27</b>	<b>Thrumster</b> John Oxley Drive & Chancellors Drive	7.55	-	9.55	-	11.55	-	1.55	-	-	4.55
<b>28</b>	<b>Wauchope Station</b> Randall Street	-	-	10.03	-	12.03	-	2.03	-	-	-
<b>29</b>	<b>Wauchope</b> Cameron Street & Young Street	8.06	-	10.06	-	12.06	-	2.06	-	-	5.06
<b>31</b>	<b>Wauchope</b> Fairmont Drive & Ellenborough Close	8.10	-	10.10	-	12.10	-	2.10	-	-	5.10
<b>30</b>	<b>Wauchope</b> Colonial Circuit & Homestead Drive	8.18	-	10.18	-	12.18	-	2.18	-	-	5.18
<b>29</b>	<b>Wauchope</b> Cameron Street & Young Street	8.28	-	10.28	-	12.28	-	2.28	-	-	5.28

Saturday (continued...)					Sunday & Public Hols									
map ref	Route number	336	336	336	336	336	336	336	336	336	336	336	336	336
		pm	pm			am	am	pm	pm	pm				
<b>3</b>	<i>Connecting bus departs Private Hospital</i>	6.02	8.02			-	9.01	-	3.03	-				
<b>1</b>	<b>Port Central</b> Clarence Street & Hay Street	6.24	8.17			7.39	X9.17	12.39	X3.17	6.39				
<b>2</b>	<b>Settlement City Shopping Centre</b>	6.37	8.27			7.50	9.50	12.50	3.50	6.50				
<b>16</b>	<b>TAFE &amp; Uni of Newcastle</b> Oxley Hwy & Widderson St	6.43	8.33			7.56	9.56	12.56	3.56	6.56				
<b>22</b>	<b>Base Hospital</b>	6.47	8.37			8.00	10.00	1.00	4.00	7.00				
<b>26</b>	John Oxley Drive & Philip Charley Drive	6.51	8.41			8.04	10.04	1.04	4.04	7.04				
<b>27</b>	<b>Thrumster</b> John Oxley Drive & Chancellors Drive	6.55	8.45			8.08	10.08	1.08	4.08	7.08				
<b>28</b>	<b>Wauchope Station</b> Randall Street	7.03	8.53			8.16	-	-	-	7.16				
<b>29</b>	<b>Wauchope</b> Cameron Street & Young Street	7.06	8.56			8.19	10.19	1.19	4.19	7.19				
<b>31</b>	<b>Wauchope</b> Fairmont Drive & Ellenborough Close	7.10	9.00			8.23	10.23	1.23	4.23	7.23				
<b>30</b>	<b>Wauchope</b> Colonial Circuit & Homestead Drive	7.18	9.08			8.31	10.31	1.31	4.31	7.31				
<b>29</b>	<b>Wauchope</b> Cameron Street & Young Street	7.28	9.18			8.41	10.41	1.41	4.41	7.41				

### Explanations

H - Bus operates public school holidays only.

S - Bus operates public school days only.

V - Public school days bus operates from Gordon St via Oxley Hwy, Findlay Av, Hastings River Dr, Bellbowrie St & Bay St omitting part of Hastings River Dr & Park St.

X - A change of buses may be required at Settlement City.



see pages 18-19 & 30 for route maps



### Bus routes



Laurieton - Dunbogan & Camden Head



Port Macquarie - Laurieton & Kendall

Occasional Diversion

### Legend



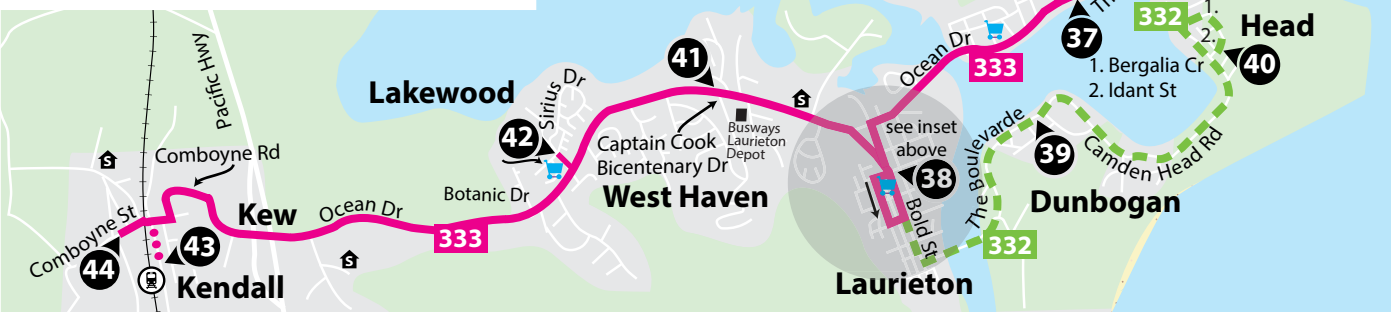
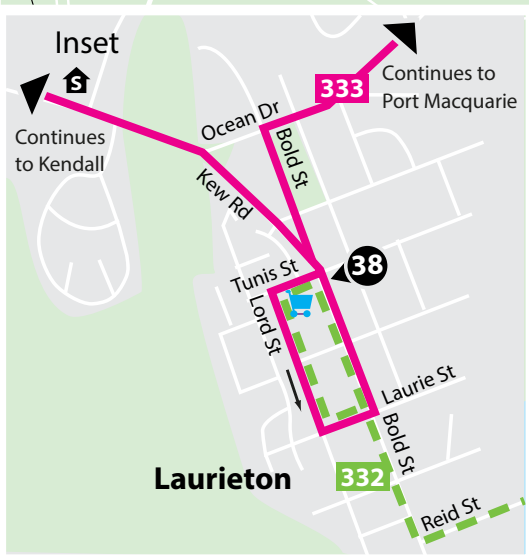
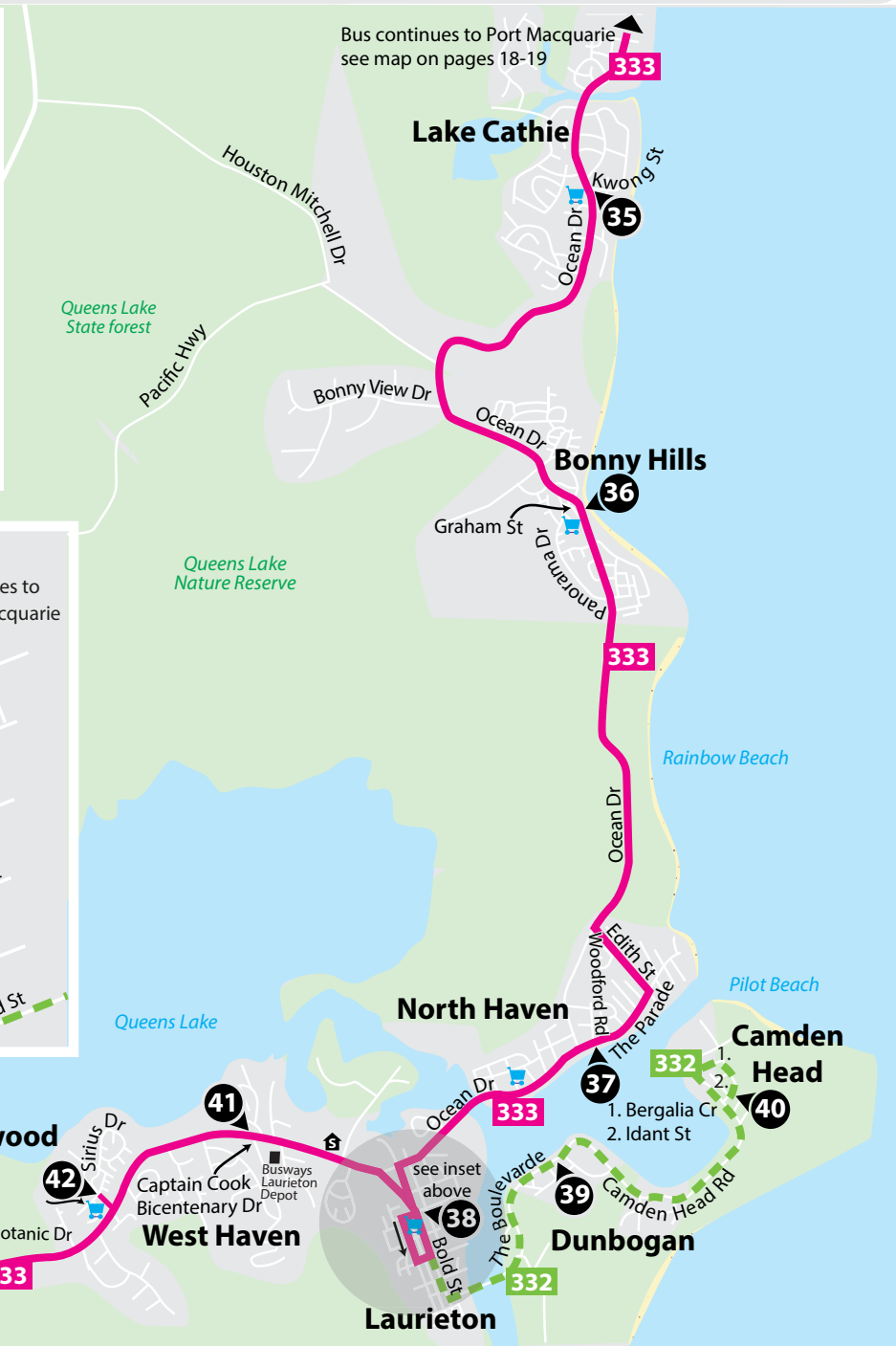
Shopping Centres



Schools



Timing Points



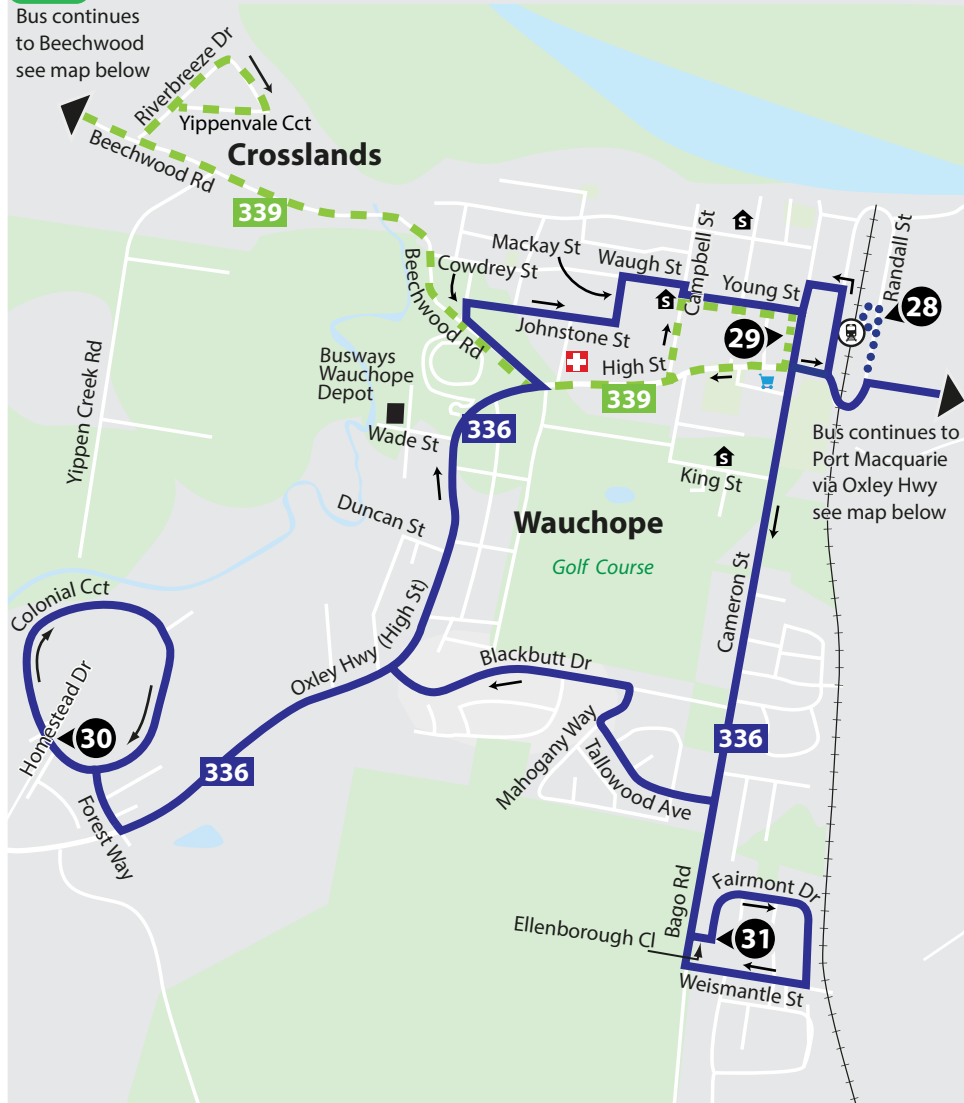


# Routes

# 336 & 339



Bus continues to Beechwood see map below

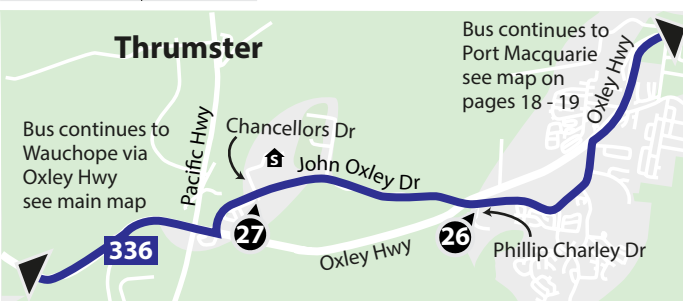
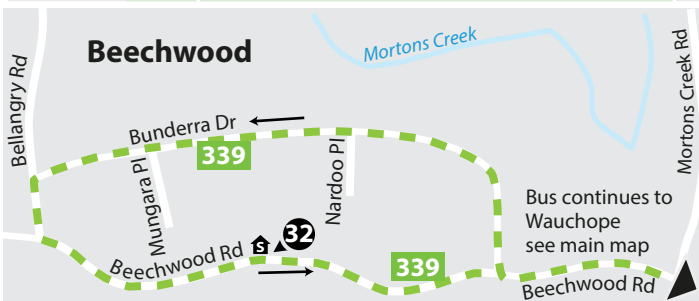


## Bus routes

- 336** Port Macquarie - Base Hospital & Wauchope
- 339** Wauchope - Beechwood
- Occasional Diversion

## Legend

- Shopping Centres
- Hospitals
- Schools
- Timing Points





## 339 Beechwood to Wauchope

Includes connecting services to/from Port Macquarie



### Monday to Friday



map ref	Route number	339	339	339
		am	pm	pm
	<i>Route 336 arrives from Port Macquarie</i>	-	H3.06	S3.12
32	<b>Beechwood Public School</b> , Beechwood Road	A8.30	-	-
29	<b>Wauchope</b> Cameron Street & Young Street	8.51	H3.09	S3.12
32	<b>Beechwood Public School</b> , Beechwood Road	-	H3.25	S3.25
	<i>Route 336 departs for Port Macquarie</i>	8.54	-	-

### Explanations

A - Public school holidays bus operates 5 minutes later than time shown.

H - Bus operates public school holidays only.

S - Bus operates public school days only.

X - A change of buses may be required at Settlement C



## 340 Kempsey to Port Central

### Monday to Friday



map ref	Route number	340	340	340	340
		am	am	pm	pm
55	<b>Kempsey</b> Medical Centre, Belgrave Street	S7.31	9.10	H3.25	S3.48
54	<b>Kundabung</b> Pacific Hwy & Wharf Road	S7.47	9.26	H3.41	S4.34
53	<b>Telegraph Point</b> Pacific Hwy & Rollands Plains Road	S7.54	9.33	H3.48	S4.41
52	<b>Telegraph Point</b> Pacific Hwy & Moorside Road	S7.56	9.35	H3.50	S4.43
51	<b>Fernbank</b> Hastings River Drive & Oakes Crescent	S8.02	9.40	H3.55	S4.48
20	<b>Port Macquarie Airport</b>	S8.11	9.48	H4.03	S4.56
2	<b>Settlement City Shopping Centre</b>	S8.30	9.58	H4.12	S5.05
22	<i>Connecting bus arrives Base Hospital</i>	8.47	10.34	4.40	5.40
1	<b>Port Central</b> Clarence Street & Hay Street	S8.43	10.05	H4.19	S5.12
3	<i>Connecting bus arrives Private Hospital</i>	8.56	10.15	4.36	5.36

### Weekends

Route 340 does not operate Weekends & Public Holidays.



see pages 31 & 33 for route maps



## 340 Port Central to Kempsey

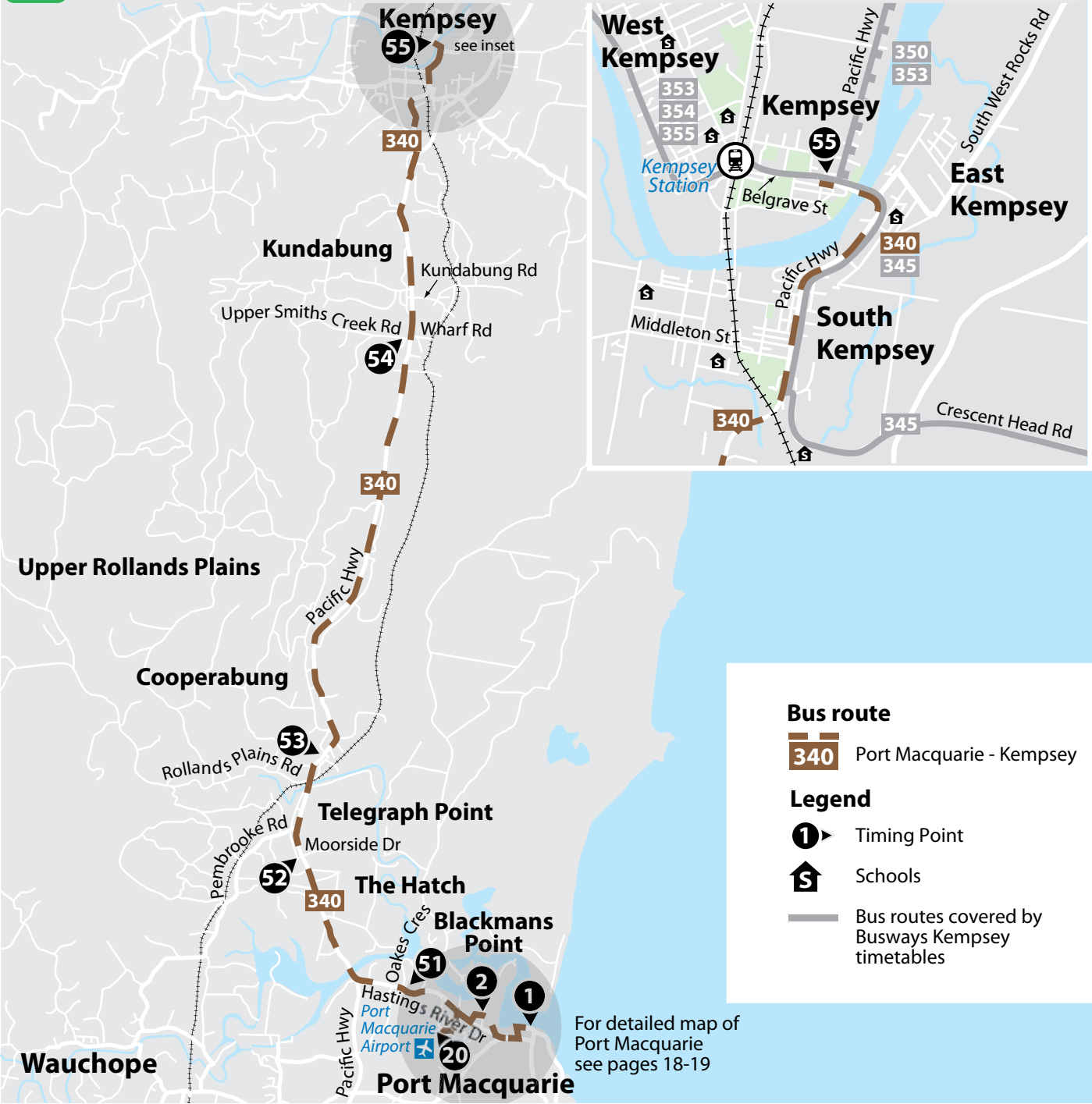
### Monday to Friday



map ref	Route number	340	340	340	340
		am	am	pm	pm
3	<i>Connecting bus departs Private Hospital</i>	-	8.02	2.02	3.02
1	<b>Port Central</b> Clarence Street & Hay Street	S7.07	H8.12	2.20	X3.24
22	<i>Connecting bus departs Base Hospital</i>	-	7.51	1.52	2.52
2	<b>Settlement City Shopping Centre</b>	S7.15	H8.20	2.28	S3.52
20	<b>Port Macquarie Airport</b>	-	H8.27	2.35	S3.59
51	<b>Fernbank</b> Hastings River Drive & Oakes Crescent	S7.25	H8.33	2.41	S4.05
52	<b>Telegraph Point</b> Pacific Hwy & Moorside Road	S7.30	H8.38	2.46	S4.10
53	<b>Telegraph Point</b> Pacific Hwy & Rollands Plains Road	S7.34	H8.40	2.48	S4.12
54	<b>Kundabung</b> Pacific Hwy & Upper Smiths Creek Road	S7.44	H8.47	2.55	S4.19
55	<b>Kempsey</b> Travelscene, Belgrave Street	S8.42	H9.05	3.18	S4.40



# Route 340



### Bus route

**340** Port Macquarie - Kempsey

### Legend

- 1** ▶ Timing Point
- S** Schools
- Bus routes covered by Busways Kempsey timetables

For detailed map of Port Macquarie see pages 18-19



# 341 Port Macquarie Airport to Port Central



Monday to Friday															
map ref	Route number	341	341	341	341	341	341	341	341	341	341	341	341	341	
		am	am	am	am	am	am	pm	pm	pm	pm	pm	pm	pm	
<b>20</b>	<b>Port Macquarie Airport</b>	H8.02	S8.02	8.52	-	10.54	-	12.54	-	S2.54	H2.54	3.54	4.56	-	F6.48
<b>19</b>	<b>Kemp Street &amp; Mumford Street</b>	H8.05	S8.05	8.56	9.57	10.57	11.57	12.57	1.36	S2.58	H2.58	3.58	4.59	5.35	F6.50
<b>18</b>	<b>Clifton Drive &amp; Regatta Crescent</b>	H8.10	S8.10	9.03	10.03	11.03	12.03	1.03	1.42	S3.04	H3.04	4.04	5.04	5.39	F6.54
<b>2</b>	<b>Settlement City Shopping Centre</b>	H8.18	S8.21	9.15	10.15	11.15	12.15	1.15	1.48	S3.23	H3.15	4.15	5.15	5.45	F7.00
<b>22</b>	<i>Connecting bus arrives Base Hospital</i>	8.47	8.47	9.34	10.34	11.34	12.37	1.37	2.37	3.47	3.40	4.40	5.39	6.34	7.38
<b>1</b>	<b>Port Central Clarence Street &amp; Hay Street</b>	H8.24	S8.28	9.22	10.22	11.22	12.22	1.22	-	S3.32D	H3.22D	X4.22	5.22	-	F7.07
<b>3</b>	<i>Connecting bus arrives Private Hospital</i>	8.38	8.38	9.36	10.36	11.36	12.36	1.36	-	3.36	3.36	4.36	5.36	-	X7.36

Saturday										
map ref	Route number	341	341	341	341	341	341	341	341	341
		am	am	am	am	pm	pm	pm	pm	pm
<b>20</b>	<b>Port Macquarie Airport</b>	8.54	-	10.54	-	12.54	1.54	-	-	-
<b>19</b>	<b>Kemp Street &amp; Mumford Street</b>	8.57	9.57	10.57	11.57	12.57	1.57	2.36	3.36	4.36
<b>18</b>	<b>Clifton Drive &amp; Regatta Crescent</b>	9.03	10.03	11.03	12.03	1.03	2.03	2.42	3.42	4.42
<b>2</b>	<b>Settlement City Shopping Centre</b>	9.15	10.12	11.15	12.15	1.15	2.15	2.48	3.48	4.48
<b>22</b>	<i>Connecting bus arrives Base Hospital</i>	9.34	10.34	11.34	12.37	1.37	2.37	3.37	4.37	5.37
<b>1</b>	<b>Port Central Clarence Street &amp; Hay Street</b>	9.22	10.19	11.22	12.22	1.22	2.22	-	-	-
<b>3</b>	<i>Connecting bus arrives Private Hospital</i>	9.36	10.36	11.36	12.36	1.36	2.36	-	-	-

Sunday & Public Holidays					
map ref	Route number	341	341	341	341
		am	am	pm	pm
<b>20</b>	<b>Port Macquarie Airport</b>	9.54	11.54	1.54	3.54
<b>19</b>	<b>Kemp Street &amp; Mumford Street</b>	9.57	11.57	1.57	3.57
<b>18</b>	<b>Clifton Drive &amp; Regatta Crescent</b>	10.03	12.03	2.03	4.03
<b>2</b>	<b>Settlement City Shopping Centre</b>	10.17	12.17	2.17	4.17
<b>22</b>	<i>Connecting bus arrives Base Hospital</i>	-	-	-	-
<b>1</b>	<b>Port Central Clarence Street &amp; Hay Street</b>	10.23	12.23	2.23	4.23
<b>3</b>	<i>Connecting bus arrives Private Hospital</i>	10.30	12.30	2.30	4.30

## Explanations

- A - Public school holidays bus operates 5 minutes later than time shown.
- D - Diverts to Oxley Hwy & Widderson St (TAFE & University of Newcastle) via Oxley Hwy & return.
- F - Bus operates Friday nights only.
- H - Bus operates public school holidays only.
- S - Bus operates public school days only.
- X - A change of buses may be required at Settlement City.

[www.busways.com.au](http://www.busways.com.au)

- timetables
- school info
- route maps
- feedback form
- tickets and fares
- contact details

*everything you need online*





# 341 Port Central to Kemp St & Airport




Monday to Friday													
map ref	Route number	341	341	341	341	341	341	341	341	341	341	341	
		am	am	am	am	am	pm	pm	pm	pm	pm	pm	
3	Connecting bus departs Private Hospital	6.59	8.02	-	10.02	-	12.02	1.02	2.02	3.02	4.02	5.02	6.02
1	Port Central Clarence Street & Hay Street	7.19	8.15	-	10.19	-	12.19	1.19	2.19	3.19	4.21	5.21	6.21
22	Connecting bus departs Base Hospital	-	7.51	9.19	9.49	10.49	11.49	12.52	1.52	2.52	3.55	4.55	5.54
2	Settlement City Shopping Centre	7.32	A8.26D	9.54	10.32	11.54	12.32	1.32	2.32	3.32	4.34	5.33	6.33
18	Clifton Drive & Regatta Crescent	7.36	A8.30	-	10.37	-	12.37	-	2.37	3.37	4.39	-	6.37
19	Kemp Street & Mumford Street	7.42	A8.36	9.57	10.43	11.57	12.43	1.36	2.43	3.43	4.45	5.35	6.43
20	Port Macquarie Airport	7.47	8.46	-	10.48	-	12.48	-	2.48	3.50	4.52	-	F6.48

Saturday											
map ref	Route number	341	341	341	341	341	341	341	341	341	
		am	am	am	am	pm	pm	pm	pm	pm	
3	Connecting bus departs Private Hospital	8.02	-	10.02	-	12.02	1.02	2.02	3.02	4.02	5.02
1	Port Central Clarence Street & Hay Street	8.19	-	10.19	-	12.19	1.19	2.19	3.19	4.19	5.19
22	Connecting bus departs Base Hospital	7.49	8.49	9.49	10.49	11.49	12.52	1.52	2.52	3.52	4.52
2	Settlement City Shopping Centre	8.32	9.54	10.32	11.54	12.32	1.32	2.32	3.32	4.32	5.32
18	Clifton Drive & Regatta Crescent	8.37	-	10.37	-	12.37	1.37	-	-	-	-
19	Kemp Street & Mumford Street	8.43	9.57	10.43	11.57	12.43	1.43	2.36	3.36	4.36	5.36
20	Port Macquarie Airport	8.48	-	10.48	-	12.48	1.48	-	-	-	-

Sunday & Public Holidays					
map ref	Route number	341	341	341	341
		am	am	pm	pm
3	Connecting bus departs Private Hospital	9.10	11.10	1.10	3.10
1	Port Central Clarence Street & Hay Street	X9.17	11.17	1.17	3.17
22	Connecting bus departs Base Hospital	9.01	11.01	-	-
2	Settlement City Shopping Centre	9.30	11.30	1.30	3.30
18	Clifton Drive & Regatta Crescent	9.35	11.35	1.35	3.35
19	Kemp Street & Mumford Street	9.41	11.41	1.41	3.41
20	Port Macquarie Airport	9.46	11.46	1.46	3.46

For travel to Port Macquarie TAFE & University of Newcastle see Routes 325, 335 & 336.

see pages 18-19 for route map



Always want the best for your kids?

so do we

travelling to school by bus is 4.4 times safer than walking, 55 times safer than riding a bicycle and nearly 1.38 times safer than being driven in the family car.

catch the bus!

## **Fares and Tickets**

---

Where possible please pay with the correct fare and be ready to pay when boarding. Fare scales are displayed inside the bus.

Tickets are issued for all fares paid and are subject to inspection. Please retain tickets until the end of the trip to avoid being asked by an inspector to pay another fare.

## **Children**

---

Children under 4 years and accompanied by a parent travel free (max of three). Passengers 16 years and over are required to pay an adult fare unless travelling to or from school or have a child half fare concession pass. Those travelling at half fare or on a school pass should not occupy a seat while adults are standing. Where age may be in doubt, proof of age is the responsibility of the child or a full fare will apply.

## **Return Tickets**

---

Return tickets offer a saving on two single bus trips made between the origin and destination, one in each direction.

## **Day Tickets**

---

Day tickets provide all day unlimited bus travel within a specified area for little more than the cost of a return fare. There are two day tickets available from drivers, one for travel within Port Macquarie and one for travel within Port Macquarie, Wauchope and Laurieton.

## **Transfer Tickets**

---

If it's not possible to complete your journey without transferring from one Busways bus to another, buy a Transfer Ticket which costs less than buying two tickets. The transfer must be made to the first available bus within 90 minutes from when the ticket was issued. Transfer tickets cannot be used for broken or return trips.

## **Regional Excursion Daily (RED)**

---

The RED ticket offers pensioner card holders unlimited travel all day for only \$2.50 on Busways and Cavanaghs bus services. See page 25 for more details.

## **Website**

---

Visit [www.busways.com.au](http://www.busways.com.au) for information on all Busways' timetables (for Sydney, the Central Coast and the North Coast), school bus services and more.

## **School Free Travel**

---

Students who are eligible for a free school bus pass, should apply at their school. Mutilated or lost passes can be replaced at our depot - a fee will apply. For more details see page 17. School Term Passes. For students who are not eligible for school free travel, term passes enable travel to and from school at a reduced cost and without having to pay a fare every day. They can be purchased at our depot.

## **School Services**

---

Buses that operate on special routes to and from schools are not shown in this timetable. For information please contact our office or visit our web site. Adults will be carried on all school buses.

## **Service Variation**

---

Busways has taken all care in the preparation of this timetable but accepts no responsibility for errors or omissions, or for delays caused by late running trains, traffic conditions or other reasons.

Busways reserves the right to introduce amendments to services after publication.

## **Assistance**

---

Passengers are asked to assist by making the seats in the front rows available for elderly people or people with disabilities.

## **Lost Property**

---

Please enquire at your nearest depot during office hours.

## **Baggage**

---

Surfboards (subject to available space) and folded strollers will be carried free.