

Bus Routes

340	Kempsey to Port Macquarie Limited weekday service.	page 2
344	Kempsey to Willawarrin Limited weekday service.	page 7
345	Kempsey to Crescent Head Monday to Saturday service.	page 2
350	Kempsey to South West Rocks via Frederickton & Smithtown Monday to Saturday service.	page 6
353	Spooners Av & Collombatti Link Limited weekday service.	page 6
354	Kempsey to Aldavilla Limited weekday service.	page 7
355	Kempsey to Bellbrook via Willawarrin Limited weekday service.	page 7

Look for route numbers

Kempsey Region

340

344

345

350

353

354

355

Buses serving:
Kempsey
Aldavilla
Frederickton
Collombatti
Greenhill
Crescent Head
Smithtown
South West Rocks
Willawarrin
Bellbrook
Port Macquarie

See back cover for detailed route descriptions

Effective from 1 January 2023



Services proudly operated by



www.busways.com.au
infoline@busways.com.au

Kempsey

36-42 Nance Rd, South Kempsey NSW 2440

Office hours 8am - 5pm weekdays

Ph: 1300 692 929

Services proudly operated by



Busways North Coast Pty Ltd
ABN 75 106 202 340





340 Kempsey to Port Macquarie



Monday to Friday					
map ref	Route number	340	340	340	340
		am	am	pm	pm
1	Kempsey Belgrave Street, Medical Centre	S7.31	9.10	H3.25	S3.48
24	Telegraph Point Pacific Highway & Moorside Drive	S7.56	9.35	H3.50	S4.43
25	Fernbank Hastings River Drive & Pacific Highway	S8.02	9.40	H3.55	S4.48
26	Port Macquarie Port Macquarie Airport	S8.11	9.48	H4.03	S4.56
27	Port Macquarie Settlement City Shopping Centre	S8.30	9.58	H4.12	S5.05
28	Port Macquarie Clarence Street & Hay Street	S8.43	10.05	H4.19	S5.12

Explanations

H - Bus operates public school holidays only.


S - Bus operates public school days only.

X - A change of buses is required.



340 Port Macquarie to Kempsey

Monday to Friday					
map ref	Route number	340	340	340	340
		am	am	pm	pm
28	Port Macquarie Clarence Street & Hay Street	S7.07	H8.12	2.20	S3.24X
27	Port Macquarie Settlement City Shopping Centre	S7.15	H8.20	2.28	S3.52
26	Port Macquarie Port Macquarie Airport	-	H8.27	2.35	S3.59
25	Fernbank Hastings River Drive & Pacific Highway	S7.25	H8.33	2.41	S4.05
24	Telegraph Point Pacific Highway & Moorside Drive	S7.30	H8.38	2.46	S4.10
1	Kempsey Belgrave Street, Travelscene	S8.42	H9.05	3.18	S4.40



STAY AHEAD OF CHANGES
sign up online for email alerts when your route changes
www.busways.com.au



345 Kempsey to Crescent Head (Loop Service)



Monday to Friday						Saturday	
map ref	Route number						
		345	345	345	345	345	345
		am	am	pm	pm	pm	pm
1	Kempsey Belgrave Street, Medical Centre	S8.30	H9.00	12.20	H3.00	S3.58	9.00 12.00
24	Crescent Head Crescent Head Road & Settlers Way	S8.40	H9.09	12.29	H3.09	S4.08	9.08 12.08
25	Crescent Head Crescent Head Country Club	S9.03	H9.25	12.45	H3.25	S4.32	9.23 12.23
26	Crescent Head Crescent Head Road & Settlers Way	S9.23	H9.40	1.00	H3.40	S4.47	9.38 12.38
28	Kempsey Belgrave Street, Medical Centre	S9.33	H9.50	1.10	H3.50	S4.57	9.48 12.48

Weekends

Route 340 does not operate Weekends & Public Holidays.

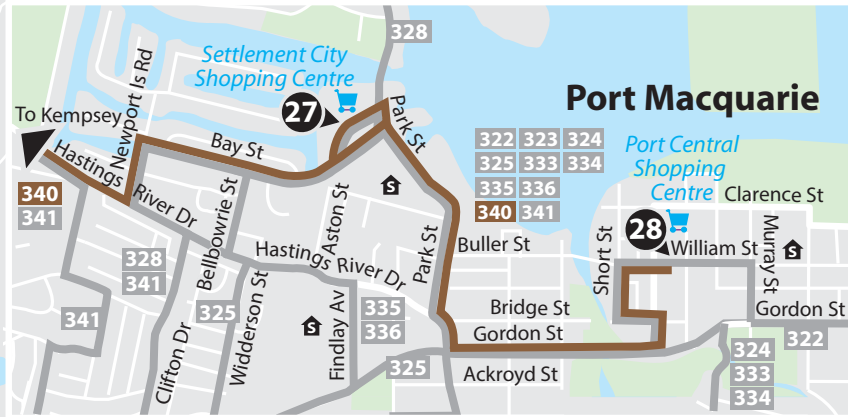
Route 345 does not operate Sundays & Public Holidays.



see pages 3, 4 & 5 for route maps



Route Map



Bus route

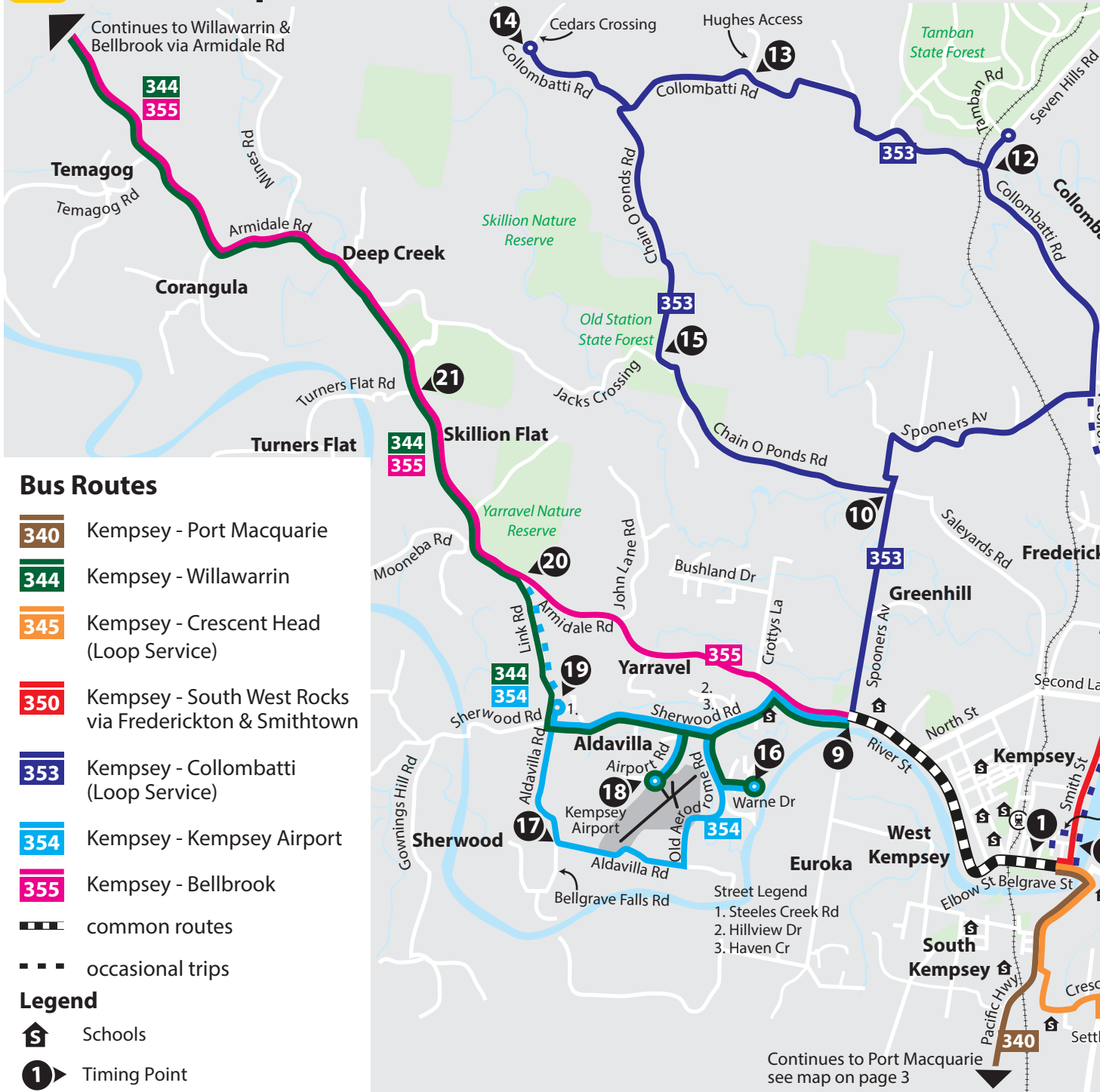
340 Kempsey - Port Macquarie

Legend

- Schools
- Timing Point
- Bus routes covered by map on pages 4-5
- Bus routes covered by Busways Port Macquarie timetable



Route Map



Bus Routes

- 340 Kempsey - Port Macquarie
- 344 Kempsey - Willawarrin
- 345 Kempsey - Crescent Head (Loop Service)
- 350 Kempsey - South West Rocks via Frederickton & Smithtown
- 353 Kempsey - Collombatti (Loop Service)
- 354 Kempsey - Kempsey Airport
- 355 Kempsey - Bellbrook

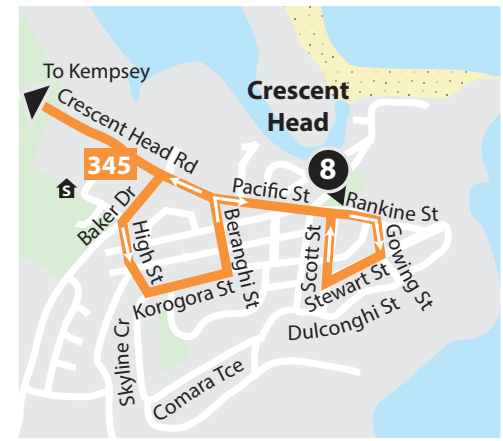
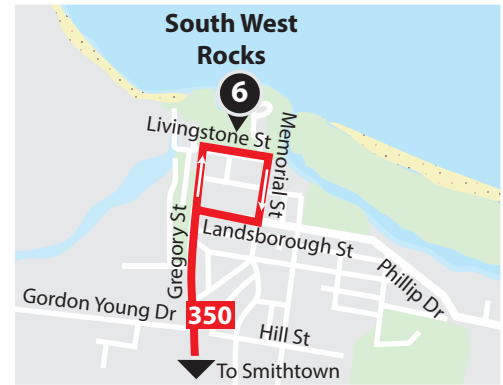
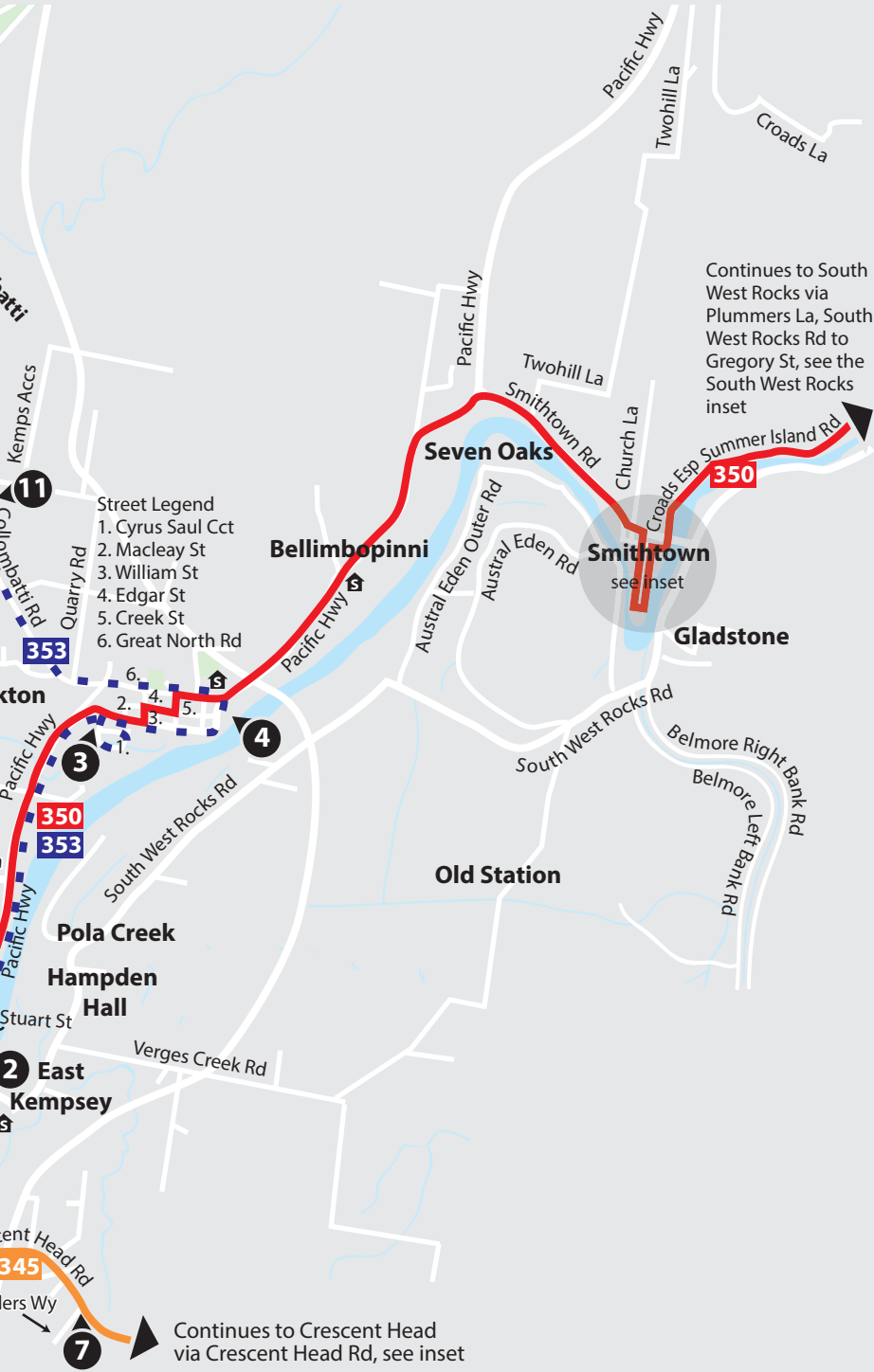
- common routes
- occasional trips

Legend

- Schools
- Timing Point

Street Legend
 1. Steeles Creek Rd
 2. Hillview Dr
 3. Haven Cr

Continues to Port Macquarie
 see map on page 3





350 South West Rocks to Kempsey via Smithtown & Frederickton



Monday to Friday							Saturday		
map ref	Route number	350	350	350	350	350	350	350	350
		am	am	am	pm	pm	pm	am	am
6	South West Rocks Livingstone Street	S8.16	H8.26	-	H12.26	S4.06	H4.26	-	-
5	Smithtown Belmore Street & Main Street	S8.51	H8.48	S11.48	H12.48	S4.28A	H4.48	8.35	11.35
4	Frederickton Public School Great North Road	S9.13	H9.00	S12.00	H1.00	S4.40	H5.00	8.47	11.47
3	Frederikton Cyrus Saul Circuit	-	H9.05	S12.05	H1.05	-	H5.05	-	-
1	Kempsey Belgrave Street, Medical Centre	S9.23	H9.13	S12.13	H1.13	S4.50	H5.13	8.57	11.57



350 Kempsey to South West Rocks via Frederickton & Smithtown



Monday to Friday								Saturday		
map ref	Route number	350	350	350	350	350	350	350	350	350
		am	am	am	am	pm	pm	pm	am	am
1	Kempsey Belgrave Street, Medical Centre	-	H7.34	S11.24	H11.34	S2.14	H3.34	-	8.14	11.14
2	Kempsey Smith St	S7.30	H7.35	S11.25	H11.35	S2.15	H3.35	S3.42	8.15	11.15
3	Frederikton Cyrus Saul Circuit	-	H7.40	S11.30	H11.40	-	H3.40	S3.50	-	-
4	Frederickton Public School Great North Road	S7.38	H7.45	S11.35	H11.45	S2.23	H3.45	S3.55	D8.23	D11.23
5	Smithtown Belmore Street & Main Street	S7.47B	H7.58	S11.48D	H11.58	S2.36	H3.58	S4.08C	D8.35	D11.35
6	South West Rocks Livingstone Street	S8.10	H8.20	-	H12.20	S2.58	H4.20	SR	-	-



353 Kempsey to Collombatti (Loop Service)

Monday to Friday					
map ref	Route number	353	353	353	353
		am	am	am	pm
1	Kempsey Belgrave Street, Travelscene	S7.15	S7.49	H9.20	H1.20
9	Greenhill River Street & Spooners Avenue	S7.24V	S7.58	H9.30	H1.29
10	Collombatti Spooners Avenue & Chain O Ponds Road	S8.12	S8.03	H9.33V	H1.33V
15	Collombatti Chain O Ponds Road & Jacks Crossing	S8.07	S8.10	-	-
14	Collombatti Collombatti Road & Cedars Crossing Road	S7.57	S8.25	-	-
13	Collombatti Collombatti Road & Hughes Access	S7.48	S8.35	-	-
12	Collombatti Collombatti Road & Tamban Road	S7.40	S8.45	-	-
11	Frederickton Collombatti Road & Spooners Avenue	S7.36	S8.52	H9.39	H1.39
10	Collombatti Spooners Avenue & Chain O Ponds Road	S7.28	-	-	-
4	Frederickton Public School Great North Road	-	S9.20	H9.44	H1.44
1	Kempsey Belgrave Street, Medical Centre	S8.44	S9.30	H9.53	H1.53

Explanations

- A - Bus operates via Main St, Rawson St & Smithtown Rd.
- B - Bus operates via Smithtown Rd, Rawson St & Main St.
- C - Bus operates via Rawson St, Jeffrey St & Belmore St omitting Park St.
- D - Bus operates from Smithtown Rd via Rawson St & Main St to Belmore St, setting down on return journey.
- H - Bus operates public school holidays only.
- R - Bus operates to Rocks Shopping Fair.
- S - Bus operates public school days only.
- V - Bus operates via Spooners Ave direct.



354 Kempsey Airport to Kempsey

355 Bellbrook to Kempsey



Monday to Friday								
map ref	Route number	355	355	354	354	355	354	355
		am	am	am	am	am	pm	pm
	Bellbrook Bellbrook Bus Shelter	S7.25	H7.56	-	-	-	-	S4.50 H5.15
	Willawarrin Willawarrin Hotel Main Street	S7.55	H8.16	-	-	S9.00	-	S5.15 H5.36
21	Skillion Flat Armidale Road & Turners Flat Road	S8.06	H8.26	-	-	S9.11	-	S5.29 H5.47
20	Yarravel Armidale Road & Link Road	S8.11	H8.29	-	-	S9.16	-	-
19	Yarravel Link Road & Steeles Creek Road	-	H8.32	S8.06	S9.03	-	S4.02	-
18	Aldavilla Kempsey Airport	-	H8.36	S8.14	S8.58B	-	S3.56	-
17	Aldavilla Aldavilla Road & Belgrave Falls Road	-	-	S8.02	S9.06	-	S4.07	-
16	Aldavilla Warne Drive & Cecil Tarrant Drive	-	H8.41D	S7.55	S9.12	-	S4.15	-
9	Greenhill River Street & Spooners Avenue	S8.19	H8.49	S8.22	S9.20	S9.24	S4.22	-
1	Kempsey Belgrave Street, Medical Centre	S8.39	H8.55	S8.44	S9.28	S9.31	S4.30	S5.42 H6.02



344 Kempsey to Willawarrin

354 Kempsey to Kempsey Airport

355 Kempsey to Bellbrook



Monday to Friday						
map ref	Route number	355	354	344	355	354
		am	am	pm	pm	pm
1	Kempsey Belgrave Street, Travelscene	H7.05	S7.42	S2.05	S3.15	S3.25 H4.00M
9	Greenhill River Street & Spooners Avenue	-	S7.47	S2.12	-	S3.48 H4.10D
16	Aldavilla Warne Drive & Cecil Tarrant Drive	-	S7.55	S2.18	-	S4.15 H4.18
17	Aldavilla Aldavilla Road & Belgrave Falls Road	-	S8.02	-	-	S4.07 -
18	Aldavilla Kempsey Airport	-	S8.14	S2.23	-	S3.56 H4.24
19	Yarravel Link Road & Steeles Creek Road	-	S8.06	S2.29	-	S4.02 H4.29
20	Yarravel Armidale Road & Link Road	-	-	S2.31	-	- H4.31
21	Skillion Flat Armidale Road & Turners Flat Road	H7.26	-	-	S3.53	- H4.35
	Willawarrin Willawarrin Hotel Main St	H7.39	-	S2.47	S4.03	- H4.47
	Bellbrook Bellbrook Bus Shelter	H7.56	-	-	S4.37	- H5.08

Explanations

- B - Commences 3 minutes earlier from Sherwood Rd & Hillview Dr.
- D - Bus diverts via Hillview Dr & Haven Cr operating a clockwise loop.
- H - Bus operates public school holidays only.
- M- Bus departs from Belgrave St (Medical Centre).
- S - Bus operates public school days only.

Weekends

Route 350 does not operate Sundays & Public Holidays.
Routes 353, 344, 354 & 355 does not operate Weekends & Public Holidays.



see pages 4 & 5 for route map

Fares and Tickets

Where possible please pay with the correct fare and be ready to pay when boarding. Fare scales are displayed inside the bus.

Tickets are issued for all fares paid and are subject to inspection. Please retain tickets until the end of the trip to avoid being asked by an inspector to pay another fare.

Children

Children under 4 years and accompanied by a parent travel free (max of three). Passengers 16 years and over are required to pay an adult fare unless travelling to or from school or have a child half fare concession pass. Those travelling at half fare or on a school pass should not occupy a seat while adults are standing. Where age may be in doubt, proof of age is the responsibility of the child or a full fare will apply.

Return Tickets

Return tickets offer a saving on two single bus trips made between the origin and destination, one in each direction.

Transfer Tickets

If it's not possible to complete your journey without transferring from one Busways bus to another, buy a Transfer Ticket which costs less than buying two tickets. The transfer must be made to the first available bus within 90 minutes from when the ticket was issued. Transfer tickets cannot be used for broken or return trips.

Weekly Tickets

A weekly ticket allows for unlimited travel for 7 days from purchase for the fare bands purchased. This ticket is a handy option if you need to make several trips within certain sections within a week.

Regional Excursion Daily (RED)

The RED ticket offers pensioner card holders unlimited travel all day for only \$2.50 on Busways and Cavanaghs bus services. RED is available to people holding an appropriate pensioner concession card and offers great value and convenience.

Website

Visit www.busways.com.au for information on all Busways' timetables (for Sydney, the Central Coast and the North Coast), school bus services and more.

School Free Travel

Students who are eligible for a free school bus pass, should apply at their school. Mutilated or lost passes can be replaced at our depot - a fee will apply.

School Term Passes. For students who are not eligible for school free travel, term passes enable travel to and from school at a reduced cost and without having to pay a fare every day. They can be purchased at our depot.

School Services

Buses that operate on special routes to and from schools are not shown in this timetable. For information please contact our office or visit our web site. Adults will be carried on all school buses.

Service Variation

Busways has taken all care in the preparation of this timetable but accepts no responsibility for errors or omissions, or for delays caused by late running trains, traffic conditions or other reasons.

Busways reserves the right to introduce amendments to services after publication.

Assistance

Passengers are asked to assist by making the seats in the front rows available for elderly people or people with disabilities.

Lost Property

Please enquire at your nearest depot during office hours.

Baggage

Surfboards (subject to available space) and folded strollers will be carried free.