

B


97

98

99

**Lake Haven to Wyee, Lake Munmorah
and Charlestown**

servicing Swansea, Nords Wharf,
Gwandalan, Chain Valley Bay,
Manning Park & Blue Haven



How to use this timetable

This timetable provides a snap shot of service information in 24-hour time (e.g. 5am = 05:00, 5pm = 17:00). Information contained in this timetable is subject to change without notice. Please note that timetables do not include minor stops, additional trips for special events, short term changes, holiday timetable changes, real-time information or any disruption alerts.

For the most up-to-date times, use the Trip Planner or Departures on transportnsw.info

Real-time trip planning


You can plan your trip with real-time information using the Trip Planner or Departures on transportnsw.info or by downloading travel apps on your smartphone or tablet.

The Trip Planner, Departures and travel apps offer various features:

- favourite your regular trips
- see where your service is on the route
- get estimated pick up and arrival times
- receive service updates
- find nearby stations, stops, wharves and routes
- check accessibility information.

Find the latest apps at transportnsw.info/apps

Accessible services

All new buses are wheelchair-accessible with low-level floors and space for wheelchairs, prams or strollers. Look for the  symbol in this timetable. Some older buses may not have all the features you need. There will be more accessible services as older buses are replaced.

We try to make sure accessible buses run as intended. If an accessible bus is not available for a scheduled route, we apologise for the inconvenience.

Who is providing my bus services?

The bus services shown in this timetable are run by Busways

Fares

To travel on public transport in Sydney and surrounding regions, an Opal card is the cheapest and easiest ticket option.

An Opal card is a smartcard you keep and reuse. You put credit onto the card then tap on and tap off to pay your fares throughout Sydney, the Blue Mountains, Central Coast, Hunter and Illawarra, along with Intercity Trains in the Southern Highlands and South Coast.

Fares are based on:

- the type of Opal card you use
- the distance you travel from tap on to tap off
- the mode of transport you choose
- any Opal benefits such as discounts and capped fares that apply.

Find out about Opal fares and benefits at transportnsw.info/opal

Which Opal card is right for you?


Adult – For customers 16 years and over who are not entitled to any concessions.

Child/Youth – For children aged 4-15 and eligible secondary students.

Gold Senior/Pensioner – For eligible NSW and interstate seniors, pensioners, war widows/ers and asylum seekers.

Concession – For eligible tertiary students, job seekers, apprentices and trainees.

How to apply

You can get an Adult and Child/Youth Opal cards over the counter at thousands of Opal retailers that display the Opal sign . To find your nearest retailer or order online, visit transportnsw.info/opal

If you are eligible to travel with concession fares you can apply for a Gold Senior/Pensioner or Concession Opal card. Visit transportnsw.info/opal or call **13 67 25 (13 OPAL)** for more information.


Valid from: 29/08/2022

NOTE: Information is correct as of the above date. For the most up-to-date times, use the Trip Planner on transportnsw.info

Timing Points



- A** Lake Haven Interchange
- B** Blue Haven Roper Road & Land Haven Avenue
- C** Wyee Station Wyee Road & Darlingup Road
- D** Wyee Point High Street & Government Road
- E** Mannering Park Greenway Avenue & Macquarie Rd
- F** Doyalson North Pacific Highway & Rutleys Road
- G** Chain Valley Bay Ivy Avenue & Scaysbrook Avenue
- H** Kingfisher Shores Tall Timbers Rd & Lakeshore Ave
- I** Lake Munmorah Boronia Road & Acacia Avenue
- J** Lake Munmorah Elizabeth Bay Drive & Acacia Ave
- L** Chain Valley Bay Trevally Avenue & Mulloway Road
- L** Chain Valley Bay Houston Avenue & Kariola Street
- M** Summerland Point Yeramba Rd & Summerland Rd
- N** Gwandalan Kanangra Drive at Tunkuwallin Oval
- O** Catherine Hill Bay Lindsley Street & Flowers Drive
- P** Nords Wharf Government Road & Crosswinds Close
- Q** Swansea Pacific Highway & Lake Road
- R** Charlestown Square Pearson Street & Ridley Street





Explanation of definitions and symbols

- C** Bus diverts from Yeramba Rd via Illawong Rd, Warrina Ave, Muraban Rd, Indra Ave, Kullaroo Rd & Cams Blvd omitting stops along Yeramba Rd & Cams Blvd between Illawong Rd & Kullaroo Rd.
- H** Bus operates public school holidays only.
- K** Bus diverts from Pacific Hwy along Central Coast Hwy, Wills Rd, Richardson Rd & Goorama Av, Pacific Hwy, Roper Rd, then via normal route to Lake Haven.
- L** Omits Lake Munmorah. Catch bus on Pacific Hwy.
- M** Bus operates direct along Pacific Hwy to Elizabeth Dr, then returns via Lake Munmorah loop.
- R** Bus operates through Blue Haven in reverse direction to standard route starting in Bokhara Av & finishing in Roper Rd.
- S** Bus operates public school days only.
- Y** Bus operates via San Remo to Wills Rd & Barker Av, then to Blue Haven via Central Coast Hwy, Pacific Hwy, Roper Rd then via normal route.
-  Wheelchair Accessible

Monday to Friday											
<small>map ref</small>	Service information	97	97	97	97	97	97	97	97	97	97
A	Lake Haven Interchange	05:39	–	06:21	–	S08:02	H08:26	09:43	12:28	–	H14:36
F	Doyalson North Pacific Highway & Rutleys Road	05:49	–	06:31	–	–	H08:37	09:54	12:39	–	H14:48
C	Wyee Station Wyee Road & Darlingup Road	–	06:27	–	07:05	S08:17	–	–	–	13:12	–
D	Wyee Point High Street & Government Road	06:06	06:35	06:48	07:15	S08:30	08:58	–	12:57	13:21	H15:09
E	Mannering Park Greenway Ave & Macquarie Rd	05:55	06:41	06:37	07:24	S08:40	08:40	10:00	12:45	13:28	H14:54
C	Wyee Station Wyee Road & Darlingup Road	06:18	–	07:05	–	–	09:11	–	13:11	–	H15:22
F	Doyalson North Pacific Highway & Rutleys Road	–	06:52	–	07:35	–	–	10:11	–	13:39	–
A	Lake Haven Interchange	06:32	07:06	–	07:49	–	09:28	10:25	–	13:53	H15:38

Monday to Friday (continued...)					
<small>map ref</small>	Service information	97	97	97	97
A	Lake Haven Interchange	S14:36	16:05	17:05	– 18:25
F	Doyalson North Pacific Highway & Rutleys Road	S15:02	–	17:16	– –
C	Wyee Station Wyee Road & Darlingup Road	–	16:19	–	17:48 18:39
D	Wyee Point High Street & Government Road	S15:25	16:29	17:34	17:58 18:49
E	Mannering Park Greenway Ave & Macquarie Rd	S15:11	16:37	17:23	18:05 18:56
C	Wyee Station Wyee Road & Darlingup Road	S15:38	–	17:48	– –
F	Doyalson North Pacific Highway & Rutleys Road	–	16:47	–	18:15 19:06
A	Lake Haven Interchange	S15:54	17:01	–	18:28 19:19

Saturday			
<small>map ref</small>	Service information	97	97
A	Lake Haven Interchange	09:32	16:32
F	Doyalson North Pacific Highway & Rutleys Road	09:43	16:43
C	Wye Station Wye Road & Darlingup Road	–	–
D	Wye Point High Street & Government Road	09:50	16:50
E	Manning Park Greenway Ave & Macquarie Rd	09:58	16:58
C	Wye Station Wye Road & Darlingup Road	–	–
F	Doyalson North Pacific Highway & Rutleys Road	10:10	17:10
A	Lake Haven Interchange	10:24	17:24

Sunday & Public Holidays					
<small>map ref</small>	Service information	97	97	97	97
A	Lake Haven Interchange	10:30	–	14:30	–
F	Doyalson North Pacific Highway & Rutleys Road	10:43	–	14:43	–
C	Wye Station Wye Road & Darlingup Road	–	11:11	–	15:11
D	Wye Point High Street & Government Road	10:57	11:21	14:57	15:21
F	Manning Park Greenway Ave & Macquarie Rd	10:50	11:27	14:50	15:27
C	Wye Station Wye Road & Darlingup Road	11:11	–	15:11	–
F	Doyalson North Pacific Highway & Rutleys Road	–	11:37	–	15:37
A	Lake Haven Interchange	–	11:52	–	15:52

Monday to Friday											
map ref	Service information	98	98	98	97	98	97	99	99	98	98
R	Charlestown Square Pearson Street & Ridley Street	-	-	-	-	-	-	-	-	-	-
Q	Swansea Pacific Highway & Lake Road	-	-	-	-	-	-	-	-	-	-
P	Nords Wharf Government Rd & Crosswinds Close	-	-	-	-	-	-	-	-	-	-
O	Catherine Hill Bay Lindsley Street & Flowers Drive	-	-	-	-	-	-	-	-	-	-
N	Gwandalan Kanangra Drive at Tunkuwallin Oval	-	-	-	-	-	-	S07:02	H07:04	-	-
M	Summerland Point Yeramba Road & Summerland Rd	-	-	-	-	-	-	S06:51	H07:13	-	-
L	Chain Valley Bay Houston Avenue & Kariola Street	-	-	-	-	-	-	-	-	07:03	-
K	Chain Valley Bay Trevally Avenue & Mulloway Road	-	-	-	-	-	-	-	-	07:10	-
J	Lake Munmorah Elizabeth Bay Drive & Acacia Ave	04:56	05:49	06:15	-	-	-	S07:16	H07:26	07:16	-
H	Kingfisher Shores Tall Timbers Road & Lakeshore Ave	-	-	-	-	-	-	-	-	07:23	-
G	Chain Valley Bay Ivy Avenue & Scaysbrook Avenue	-	-	06:24	-	-	-	S07:29	-	07:26	-
F	Doyalson North Pacific Highway & Rutleys Road	K05:06	05:59	06:31	06:52	-	07:35	S07:36	H07:36	07:34	-
B	Blue Haven Roper Road & Landhaven Avenue	K05:17	06:04	06:36	-	06:58	-	-	-	07:39	H07:59
A	Lake Haven Interchange	05:34	06:21	06:53	07:06	07:17	07:49	S07:50	H07:50	08:00	H08:16

Monday to Friday (continued...)											
map ref	Service information	98	98	98	99	98	99	99	97	98	99
R	Charlestown Square Pearson Street & Ridley Street	-	-	-	-	-	-	-	-	-	09:39
Q	Swansea Pacific Highway & Lake Road	-	-	-	-	-	S09:08	-	-	-	10:01
P	Nords Wharf Government Rd & Crosswinds Close	-	-	-	-	-	S09:19	-	-	-	10:12
O	Catherine Hill Bay Lindsley Street & Flowers Drive	-	-	-	-	-	-	-	-	-	10:20
N	Gwandalan Kanangra Drive at Tunkuwallin Oval	-	-	-	H08:34	-	S09:30	-	-	-	-
M	Summerland Point Yeramba Road & Summerland Rd	-	-	-	H08:23	-	S09:39	-	-	-	-
L	Chain Valley Bay Houston Avenue & Kariola Street	-	S08:17	H08:24	-	-	-	-	-	-	10:29
K	Chain Valley Bay Trevally Avenue & Mulloway Road	-	S08:24	H08:29	-	-	-	-	-	-	10:33
J	Lake Munmorah Elizabeth Bay Drive & Acacia Ave	-	SL08:36	HL08:35	08:52	-	S09:52	H09:49	-	-	10:40
H	Kingfisher Shores Tall Timbers Road & Lakeshore Ave	-	S08:40	H08:40	-	-	-	-	-	-	10:52
G	Chain Valley Bay Ivy Avenue & Scaysbrook Avenue	-	S08:43	H08:43	-	-	-	-	-	-	10:55
F	Doyalson North Pacific Highway & Rutleys Road	-	S08:50	H08:50	09:02	-	S10:02	H10:00	10:11	-	11:02
B	Blue Haven Roper Road & Landhaven Avenue	S07:59	S08:55	H08:55	-	09:55	-	-	-	10:55	-
A	Lake Haven Interchange	S08:29	S09:16	H09:16	09:16	10:15	S10:16	H10:16	10:25	11:15	11:16

Monday to Friday (continued...)											
map ref	Service information	98	99	98	98	97	98	98	98	99	99
R	Charlestown Square Pearson Street & Ridley Street	-	-	-	-	-	-	-	-	-	-
Q	Swansea Pacific Highway & Lake Road	-	10:59	-	-	-	-	-	-	-	-
P	Nords Wharf Government Rd & Crosswinds Close	-	11:10	-	-	-	-	-	-	-	-
O	Catherine Hill Bay Lindsley Street & Flowers Drive	-	11:18	-	-	-	-	-	-	-	-
N	Gwandalan Kanangra Drive at Tunkuwallin Oval	-	11:30	-	-	-	-	-	-	H14:46	S15:09
M	Summerland Point Yeramba Road & Summerland Rd	-	11:39	-	-	-	-	-	-	H14:54	SC15:23
L	Chain Valley Bay Houston Avenue & Kariola Street	-	-	12:01	-	-	-	-	H14:52	-	-
K	Chain Valley Bay Trevally Avenue & Mulloway Road	-	-	11:57	-	-	-	-	H14:47	-	-
J	Lake Munmorah Elizabeth Bay Drive & Acacia Ave	-	11:52	L12:07	-	-	-	-	HL14:58	H15:07	S15:42
H	Kingfisher Shores Tall Timbers Road & Lakeshore Ave	-	-	-	-	-	-	-	-	-	-
G	Chain Valley Bay Ivy Avenue & Scaysbrook Avenue	-	-	-	-	-	-	-	-	-	-
F	Doyalson North Pacific Highway & Rutleys Road	-	12:02	12:11	-	13:39	-	-	H15:02	H15:17	S15:54
B	Blue Haven Roper Road & Landhaven Avenue	11:55	-	-	12:55	-	13:55	H14:44	-	-	-
A	Lake Haven Interchange	12:15	12:16	12:25	13:15	13:53	14:15	H15:04	H15:16	H15:31	S16:12

Monday to Friday (continued...)											
map ref	Service information	99	97	99	97	98	99	98	97	98	97
R	Charlestown Square Pearson Street & Ridley Street	S15:15	-	H15:15	-	-	-	-	-	-	-
Q	Swansea Pacific Highway & Lake Road	S15:42	-	H15:37	-	-	-	-	-	-	-
P	Nords Wharf Government Rd & Crosswinds Close	S15:53	-	H15:48	-	-	-	-	-	-	-
O	Catherine Hill Bay Lindsley Street & Flowers Drive	S16:01	-	H15:56	-	-	-	-	-	-	-
N	Gwandalan Kanangra Drive at Tunkuwallin Oval	-	-	H16:08	-	-	16:41	-	-	-	-
M	Summerland Point Yeramba Road & Summerland Rd	-	-	H16:16	-	-	-	-	-	-	-
L	Chain Valley Bay Houston Avenue & Kariola Street	-	-	-	-	16:47	-	-	-	-	-
K	Chain Valley Bay Trevally Avenue & Mulloway Road	-	-	-	-	16:42	-	-	-	-	-
J	Lake Munmorah Elizabeth Bay Drive & Acacia Ave	SL16:09	-	H16:29	-	L16:53	16:53	-	-	-	-
H	Kingfisher Shores Tall Timbers Road & Lakeshore Ave	-	-	-	-	-	-	-	-	-	-
G	Chain Valley Bay Ivy Avenue & Scaysbrook Avenue	-	-	H16:39	-	-	-	-	-	-	-
F	Doyalson North Pacific Highway & Rutleys Road	S16:13	16:47	H16:46	16:47	16:57	17:02	-	18:15	-	19:06
B	Blue Haven Roper Road & Landhaven Avenue	S16:18	-	-	-	-	-	17:40	-	18:40	-
A	Lake Haven Interchange	S16:37	17:01	H17:00	17:01	17:11	17:17	17:58	18:28	18:58	19:19

Monday to Friday (continued...)			
map ref	Service information	98	98
R	Charlestown Square Pearson Street & Ridley Street	-	-
Q	Swansea Pacific Highway & Lake Road	-	-
P	Nords Wharf Government Rd & Crosswinds Close	-	-
O	Catherine Hill Bay Lindsley Street & Flowers Drive	-	-
N	Gwandalan Kanangra Drive at Tunkuwallin Oval	-	-
M	Summerland Point Yeramba Road & Summerland Rd	-	-
L	Chain Valley Bay Houston Avenue & Kariola Street	-	-
K	Chain Valley Bay Trevally Avenue & Mulloway Road	-	-
J	Lake Munmorah Elizabeth Bay Drive & Acacia Ave	-	-
H	Kingfisher Shores Tall Timbers Road & Lakeshore Ave	-	-
G	Chain Valley Bay Ivy Avenue & Scaysbrook Avenue	-	-
F	Doyalson North Pacific Highway & Rutleys Road	-	-
B	Blue Haven Roper Road & Landhaven Avenue	19:50	Y20:52
A	Lake Haven Interchange	20:08	21:09

Saturday											
map ref	Service information	98	99	98	98	97	99	98	98	98	98
R	Charlestown Square Pearson Street & Ridley Street	-	-	-	-	-	-	-	-	-	-
Q	Swansea Pacific Highway & Lake Road	-	-	-	-	-	10:00	-	-	-	-
P	Nords Wharf Government Rd & Crosswinds Close	-	-	-	-	-	10:10	-	-	-	-
O	Catherine Hill Bay Lindsley Street & Flowers Drive	-	-	-	-	-	10:17	-	-	-	-
N	Gwandalan Kanangra Drive at Tunkuwallin Oval	-	08:21	-	-	-	10:28	-	-	-	-
M	Summerland Point Yeramba Road & Summerland Rd	-	08:12	-	-	-	10:35	-	-	-	-
L	Chain Valley Bay Houston Avenue & Kariola Street	-	08:35	-	-	-	-	-	-	-	-
K	Chain Valley Bay Trevally Avenue & Mulloway Road	-	08:39	-	-	-	10:48	-	-	-	-
J	Lake Munmorah Elizabeth Bay Drive & Acacia Ave	07:54	08:45	-	-	-	10:54	-	-	-	-
H	Kingfisher Shores Tall Timbers Road & Lakeshore Ave	-	08:58	-	-	-	-	-	-	-	-
G	Chain Valley Bay Ivy Avenue & Scaysbrook Avenue	-	09:01	-	-	-	11:03	-	-	-	-
F	Doyalson North Pacific Highway & Rutleys Road	08:04	09:08	-	-	10:10	11:09	-	-	-	-
B	Blue Haven Roper Road & Landhaven Avenue	08:09	-	09:03	10:03	-	-	11:03	12:03	13:03	14:03
A	Lake Haven Interchange	08:26	09:22	09:23	10:23	10:24	11:23	11:23	12:23	13:23	14:23

Saturday (continued...)											
<small>map ref</small>	Service information	99	98	98	99	98	97	98	99	98	
R	Charlestown Square Pearson Street & Ridley Street	–	–	–	–	–	–	–	–	–	
Q	Swansea Pacific Highway & Lake Road	14:00	–	–	–	–	–	–	–	–	
P	Nords Wharf Government Rd & Crosswinds Close	14:10	–	–	–	–	–	–	–	–	
O	Catherine Hill Bay Lindsley Street & Flowers Drive	14:17	–	–	–	–	–	–	–	–	
N	Gwandalan Kanangra Drive at Tunkuwallin Oval	14:28	–	–	16:30	–	–	–	18:30	–	
M	Summerland Point Yeramba Road & Summerland Rd	14:35	–	–	16:37	–	–	–	18:37	–	
L	Chain Valley Bay Houston Avenue & Kariola Street	–	–	–	–	–	–	–	–	–	
K	Chain Valley Bay Trevally Avenue & Mulloway Road	14:48	–	–	–	–	–	–	–	–	
J	Lake Munmorah Elizabeth Bay Drive & Acacia Ave	14:54	–	–	16:49	–	–	–	18:49	–	
H	Kingfisher Shores Tall Timbers Road & Lakeshore Ave	–	–	–	–	–	–	–	–	–	
G	Chain Valley Bay Ivy Avenue & Scaysbrook Avenue	15:03	–	–	–	–	–	–	–	–	
F	Doyalson North Pacific Highway & Rutleys Road	15:09	–	–	16:59	–	17:10	–	18:59	–	
B	Blue Haven Roper Road & Landhaven Avenue	–	15:03	16:03	–	17:03	–	18:03	–	Y19:08	
A	Lake Haven Interchange	15:23	15:23	16:23	17:13	17:23	17:24	18:23	19:13	19:25	

Sunday & Public Holidays												
<small>map ref</small>	Service information	98	99	98	97	98	98	97	98	99	98	98
R	Charlestown Square Pearson Street & Ridley Street	–	–	–	–	–	–	–	–	–	–	–
Q	Swansea Pacific Highway & Lake Road	–	–	–	–	–	–	–	–	–	–	–
P	Nords Wharf Government Rd & Crosswinds Close	–	–	–	–	–	–	–	–	–	–	–
O	Catherine Hill Bay Lindsley Street & Flowers Drive	–	–	–	–	–	–	–	–	–	–	–
N	Gwandalan Kanangra Drive at Tunkuwallin Oval	–	08:50	–	–	–	–	–	–	17:21	–	–
M	Summerland Point Yeramba Road & Summerland Rd	–	08:43	–	–	–	–	–	–	17:14	–	–
L	Chain Valley Bay Houston Avenue & Kariola Street	–	09:05	–	–	–	–	–	–	–	–	–
K	Chain Valley Bay Trevally Avenue & Mulloway Road	–	09:09	–	–	–	–	–	–	–	–	–
J	Lake Munmorah Elizabeth Bay Drive & Acacia Ave	–	09:14	–	–	–	–	–	–	17:34	–	–
H	Kingfisher Shores Tall Timbers Road & Lakeshore Ave	–	09:25	–	–	–	–	–	–	–	–	–
G	Chain Valley Bay Ivy Avenue & Scaysbrook Avenue	–	09:28	–	–	–	–	–	–	–	–	–
F	Doyalson North Pacific Highway & Rutleys Road	–	09:35	–	11:37	–	–	15:37	–	17:44	–	–
B	Blue Haven Roper Road & Landhaven Avenue	08:32	–	10:02	–	12:04	14:02	–	16:02	–	17:42	Y18:48
A	Lake Haven Interchange	08:52	09:50	10:22	11:52	12:24	14:22	15:52	16:22	17:59	18:02	19:02

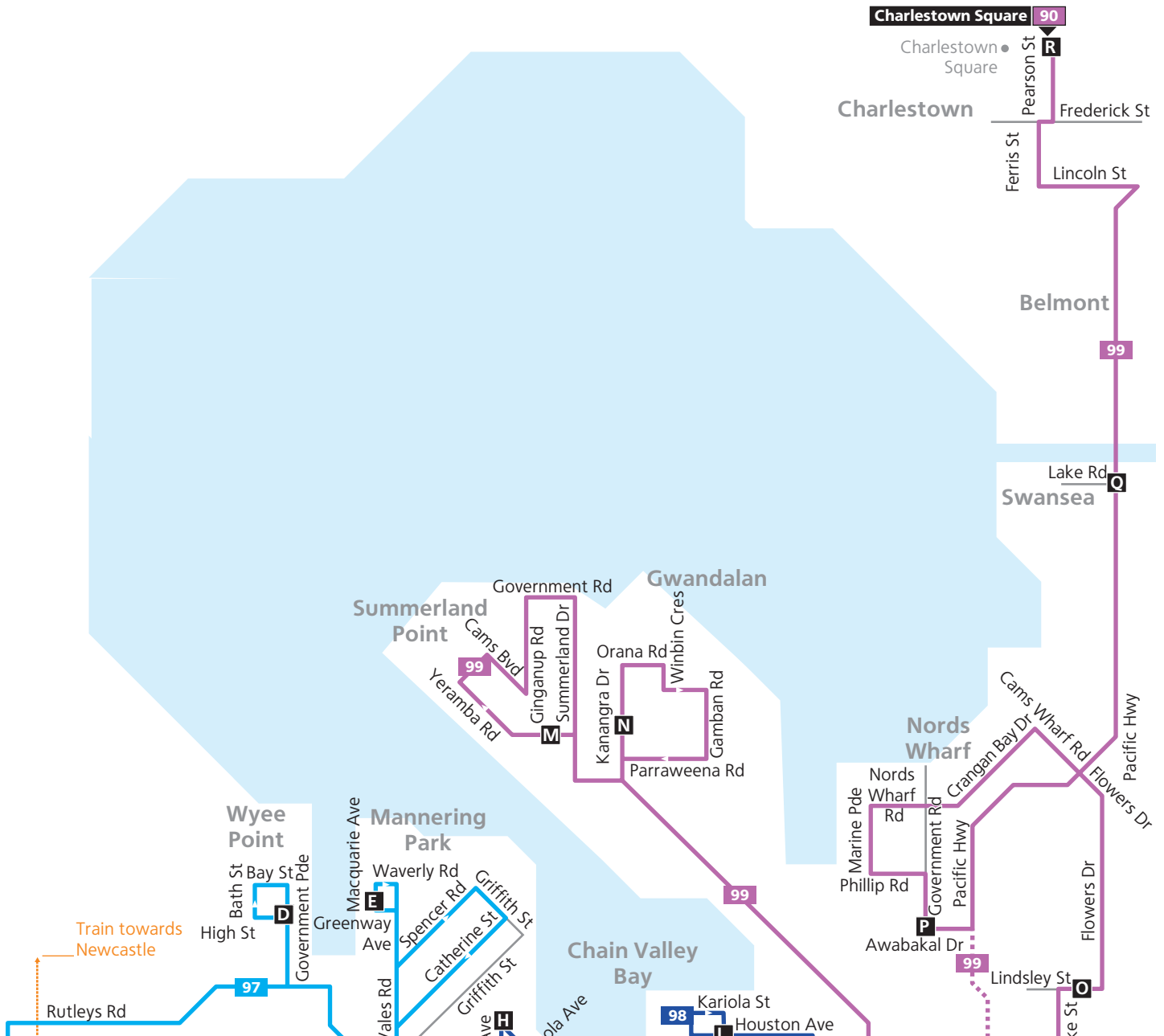
Monday to Friday (continued...)											
map ref	Service information	98	98	98	98	97	99	98	98	98	98
A	Lake Haven Interchange	09:48	10:48	11:25	11:48	12:28	12:35	12:48	13:48	S14:11	H14:16
B	Blue Haven Roper Road & Land Haven Avenue	09:55	10:55	-	11:55	-	-	12:55	13:55	-	-
F	Doyalson North Pacific Highway & Rutleys Road	-	-	11:36	-	12:39	12:46	-	-	S14:22	H14:27
G	Chain Valley Bay Ivy Avenue & Scaysbrook Avenue	-	-	11:41	-	-	-	-	-	S14:46	H14:32
H	Kingfisher Shores Tall Timbers Rd & Lakeshore Ave	-	-	11:47	-	-	-	-	-	S14:53	H14:38
I	Lake Munmorah Boronia Road & Acacia Avenue	-	-	L11:51	-	-	12:50	-	-	-	HL14:42
K	Chain Valley Bay Trevally Ave & Mullet Road	-	-	11:56	-	-	-	-	-	-	H14:47
L	Chain Valley Bay Houston Avenue & Kariola Street	-	-	12:01	-	-	-	-	-	-	H14:52
M	Summerland Point Yeramba Rd & Summerland Rd	-	-	-	-	-	13:05	-	-	-	-
N	Gwandalan Kanangra Drive at Tunkuwallin Oval	-	-	-	-	-	13:13	-	-	-	-
O	Catherine Hill Bay Lindsley Street & Flowers Drive	-	-	-	-	-	13:28	-	-	-	-
P	Nords Wharf Government Rd & Crosswinds Close	-	-	-	-	-	13:35	-	-	-	-
Q	Swansea Main Street & Lake Road	-	-	-	-	-	13:46	-	-	-	-
R	Charlestown Square Pearson St & Ridley Street	-	-	-	-	-	14:11	-	-	-	-

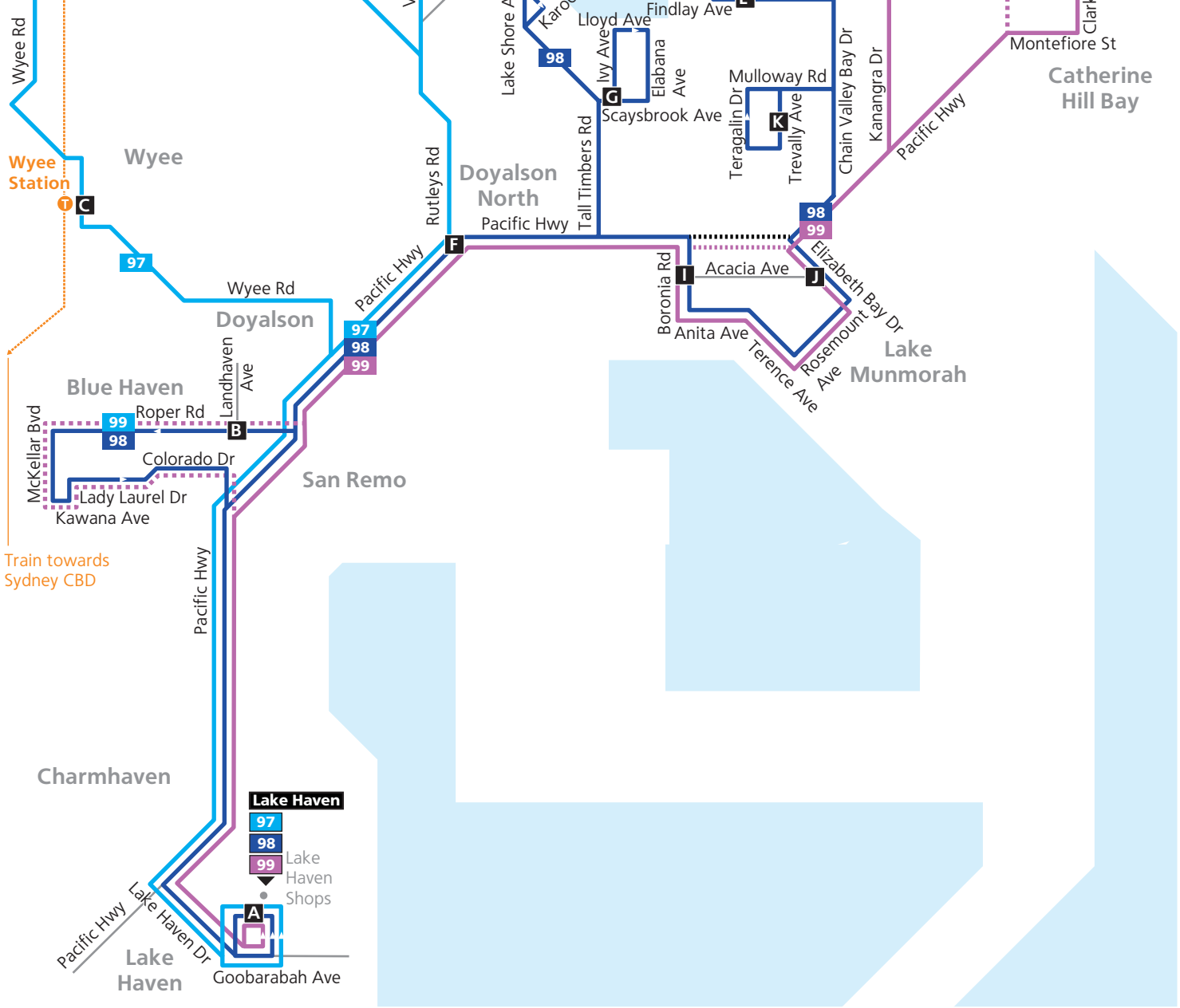
Monday to Friday (continued...)											
map ref	Service information	99	99	98	97	97	98	98	99	98	98
A	Lake Haven Interchange	H14:17	S14:17	S14:35	H14:36	S14:36	H14:37	S14:37	16:03	16:03	16:33
B	Blue Haven Roper Road & Land Haven Avenue	-	-	-	-	-	H14:44	SR15:03	-	R16:18	16:40
F	Doyalson North Pacific Highway & Rutleys Road	H14:28	S14:28	S14:54	H14:48	S15:02	-	-	16:14	16:23	-
G	Chain Valley Bay Ivy Avenue & Scaysbrook Avenue	-	-	-	-	-	-	-	-	16:27	-
H	Kingfisher Shores Tall Timbers Rd & Lakeshore Ave	-	-	-	-	-	-	-	-	16:33	-
I	Lake Munmorah Boronia Road & Acacia Avenue	H14:32	SL14:32	S14:58	-	-	-	-	16:18	L16:37	-
K	Chain Valley Bay Trevally Ave & Mullet Road	-	-	S15:14	-	-	-	-	-	16:42	-
L	Chain Valley Bay Houston Avenue & Kariola Street	-	-	S15:21	-	-	-	-	-	16:47	-
M	Summerland Point Yeramba Rd & Summerland Rd	H14:54	SC14:52	S15:32	-	-	-	-	16:33	-	-
N	Gwandalan Kanangra Drive at Tunkuwallin Oval	H14:46	S15:09	S15:42	-	-	-	-	16:41	-	-
O	Catherine Hill Bay Lindsley Street & Flowers Drive	-	-	-	-	-	-	-	-	-	-
P	Nords Wharf Government Rd & Crosswinds Close	-	-	-	-	-	-	-	-	-	-
Q	Swansea Main Street & Lake Road	-	-	-	-	-	-	-	-	-	-
R	Charlestown Square Pearson St & Ridley Street	-	-	-	-	-	-	-	-	-	-

Saturday (continued...)										
map ref	Service information	98	98	99	98	97	98	99	98	98
A	Lake Haven Interchange	13:56	14:56	15:44	15:56	16:32	16:56	17:44	17:56	18:56
B	Blue Haven Roper Road & Land Haven Avenue	14:03	15:03	–	16:03	–	17:03	–	18:03	Y19:08
F	Doyalson North Pacific Highway & Rutleys Road	–	–	15:55	–	16:43	–	17:55	–	–
G	Chain Valley Bay Ivy Avenue & Scaysbrook Avenue	–	–	16:00	–	–	–	18:00	–	–
H	Kingfisher Shores Tall Timbers Rd & Lakeshore Ave	–	–	16:05	–	–	–	18:05	–	–
I	Lake Munmorah Boronia Road & Acacia Avenue	–	–	16:10	–	–	–	18:10	–	–
K	Chain Valley Bay Trevally Ave & Malloway Road	–	–	16:20	–	–	–	18:20	–	–
L	Chain Valley Bay Houston Avenue & Kariola Street	–	–	16:23	–	–	–	18:23	–	–
M	Summerland Point Yeramba Rd & Summerland Rd	–	–	16:37	–	–	–	18:37	–	–
N	Gwandalan Kanangra Drive at Tunkuwallin Oval	–	–	16:30	–	–	–	18:30	–	–
O	Catherine Hill Bay Lindsley Street & Flowers Drive	–	–	–	–	–	–	–	–	–
P	Nords Wharf Government Rd & Crosswinds Close	–	–	–	–	–	–	–	–	–
Q	Swansea Main Street & Lake Road	–	–	–	–	–	–	–	–	–
R	Charlestown Square Pearson St & Ridley Street	–	–	–	–	–	–	–	–	–

Sunday & Public Holidays												
map ref	Service information	99	98	98	97	98	98	97	98	99	98	98
A	Lake Haven Interchange	08:15	08:25	09:55	10:30	11:57	13:55	14:30	15:55	16:28	17:35	18:35
B	Blue Haven Roper Road & Land Haven Avenue	–	08:32	10:02	–	12:04	14:02	–	16:02	–	17:42	Y18:48
F	Doyalson North Pacific Highway & Rutleys Road	08:28	–	–	10:43	–	–	14:43	–	16:41	–	–
G	Chain Valley Bay Ivy Avenue & Scaysbrook Avenue	–	–	–	–	–	–	–	–	16:45	–	–
H	Kingfisher Shores Tall Timbers Rd & Lakeshore Ave	–	–	–	–	–	–	–	–	16:48	–	–
I	Lake Munmorah Boronia Road & Acacia Avenue	L08:32	–	–	–	–	–	–	–	16:52	–	–
K	Chain Valley Bay Trevally Ave & Malloway Road	–	–	–	–	–	–	–	–	17:03	–	–
L	Chain Valley Bay Houston Avenue & Kariola Street	–	–	–	–	–	–	–	–	17:06	–	–
M	Summerland Point Yeramba Rd & Summerland Rd	08:43	–	–	–	–	–	–	–	17:14	–	–
N	Gwandalan Kanangra Drive at Tunkuwallin Oval	08:50	–	–	–	–	–	–	–	17:21	–	–
O	Catherine Hill Bay Lindsley Street & Flowers Drive	–	–	–	–	–	–	–	–	–	–	–
P	Nords Wharf Government Rd & Crosswinds Close	–	–	–	–	–	–	–	–	–	–	–
Q	Swansea Main Street & Lake Road	–	–	–	–	–	–	–	–	–	–	–
R	Charlestown Square Pearson St & Ridley Street	–	–	–	–	–	–	–	–	–	–	–

Routes 97, 98, 99





Legend

- Bus route
- 97 Bus route number
- A Timing point
- - - Train line/station

Diagrammatic Map
Not to Scale

Public transport **made easy**

with the **Opal Travel app**

- Simple balance check
- Top up on the go
- Plan your trip
- View your stops and receive upcoming stop alerts
- Subscribe to personalised disruption notifications
- Enable auto top up

Download today from the
App Store or Google Play.

