

B


732

734

752

**Blacktown to Rouse Hill and
Riverstone**

servicing Marayong, Quakers Hill,
The Ponds & Schofields



How to use this timetable

This timetable provides a snap shot of service information in 24-hour time (e.g. 5am = 05:00, 5pm = 17:00). Information contained in this timetable is subject to change without notice. Please note that timetables do not include minor stops, additional trips for special events, short term changes, holiday timetable changes, real-time information or any disruption alerts.

For the most up-to-date times, use the Trip Planner or Departures on transportnsw.info

Real-time trip planning


You can plan your trip with real-time information using the Trip Planner or Departures on transportnsw.info or by downloading travel apps on your smartphone or tablet.

The Trip Planner, Departures and travel apps offer various features:

- favourite your regular trips
- see where your service is on the route
- get estimated pick up and arrival times
- receive service updates
- find nearby stations, stops, wharves and routes
- check accessibility information.

Find the latest apps at transportnsw.info/apps

Accessible services

All new buses are wheelchair-accessible with low-level floors and space for wheelchairs, prams or strollers. Look for the  symbol in this timetable. Some older buses may not have all the features you need. There will be more accessible services as older buses are replaced.

We try to make sure accessible buses run as intended. If an accessible bus is not available for a scheduled route, we apologise for the inconvenience.

Who is providing my bus services?

The bus services shown in this timetable are run by Busways.

Fares

To travel on public transport in Sydney and surrounding regions, an Opal card is the cheapest and easiest ticket option.

An Opal card is a smartcard you keep and reuse. You put credit onto the card then tap on and tap off to pay your fares throughout Sydney, the Blue Mountains, Central Coast, Hunter and Illawarra, along with Intercity Trains in the Southern Highlands and South Coast.

Fares are based on:

- the type of Opal card you use
- the distance you travel from tap on to tap off
- the mode of transport you choose
- any Opal benefits such as discounts and capped fares that apply.

Find out about Opal fares and benefits at transportnsw.info/opal

Which Opal card is right for you?


Adult – For customers 16 years and over who are not entitled to any concessions.

Child/Youth – For children aged 4-15 and eligible secondary students.

Gold Senior/Pensioner – For eligible NSW and interstate seniors, pensioners, war widows/ers and asylum seekers.

Concession – For eligible tertiary students, job seekers, apprentices and trainees.

How to apply

You can get an Adult and Child/Youth Opal cards over the counter at thousands of Opal retailers that display the Opal sign . To find your nearest retailer or order online, visit transportnsw.info/opal

If you are eligible to travel with concession fares you can apply for a Gold Senior/Pensioner or Concession Opal card. Visit transportnsw.info/opal or call **13 67 25 (13 OPAL)** for more information.


Valid from: 18/04/2021

NOTE: Information is correct as of the above date. For the most up-to-date times, use the Trip Planner on transportnsw.info

Timing Points

- A** Blacktown Interchange
- B** Blacktown Vardys T-way
- C** Kings Langley James Cook T-way
- D** Marayong Davis Road & Quakers Road
- E** Quakers Hill Chaplin Crescent & Quakers Road
- F** Quakers Hill Pye Road & Wilson Road
- G** Quakers Hill Station Pearce Road
- H** Quakers Hill Barnier Drive & Farnham Road
- I** Glenwood Stanhope T-way
- J** Stanhope Village Stanhope Parkway
- K** The Ponds The Ponds Boulevard & Riverbank Drive
- L** The Ponds Ridgeline Drive & Eumina Street
- M** Quakers Hill Burdekin Road & Alex Avenue
- N** Schofields Station Railway Terrace
- O** Tallawong Metro Station Implexa Parade
- P** Rouse Hill Metro Station Northwest T-Way
- Q** Schofields Junction Road & St Albans Road
- R** Riverstone Station Riverstone Parade

Explanation of definitions and symbols

- B** Bus diverts from Ridgeline Dr via Stanhope Pky, Hambledon Rd & Barnier Dr, omitting Wakely Av.
- F** Service operates Friday nights only.
- H** Bus operates public school holidays only.
- N** Bus diverts via Medlow Dr to Quakers Rd, omitting part of Chaplin Cr.
- P** Bus operates direct via Stanhope Pkwy, omitting Ridgeline Dr, Riverbank Dr & The Ponds Bvd.
- Q** Bus diverts via Quakers Rd, Narrabri St, Bombala Cres & Ottley St to Arnott Rd, omitting Arnott Rd between Quakers Rd & Ottley St.
- S** Bus operates public school days only.
- W** Bus commences from Wakely Av & Mosaic Av 2 minutes earlier or continues to Wakely Av & Mosaic Av.
-  Wheelchair Accessible

Monday to Friday											
<small>map ref</small>	Service information	752	732	752	732	752	732	752	732	732	752
P	Rouse Hill Metro Station Northwest T-way	–	04:55	–	05:25	05:30	05:40	05:53	05:52	06:07	06:23
O	Tallawong Metro Station Implexa Parade	–	04:59	–	05:29	–	05:44	–	05:57	06:13	–
M	Quakers Hill Burdekin Road & Alex Avenue	–	05:06	–	05:36	–	05:51	–	06:04	06:20	–
L	The Ponds Ridgeline Drive & Eumina Street	–	–	–	–	05:34	–	06:00	–	–	06:28
H	Quakers Hill Barnier Drive & Farnham Road	W04:44	–	W05:09	–	05:38	–	06:03	–	–	06:33
G	Quakers Hill Station Pearce Road	04:50	05:15	05:15	05:45	05:45	06:00	06:10	06:13	06:31	06:40
F	Quakers Hill Pye Road & Wilson Road	–	05:19	–	05:49	–	–	–	06:18	–	–
E	Quakers Hill Chaplin Crescent & Quakers Road	04:54	–	05:19	–	05:49	–	06:16	–	–	06:46
D	Marayong Davis Road & Quakers Road	05:00	–	05:25	–	05:55	–	06:23	–	–	06:53
C	Kings Langley James Cook T-way	–	05:24	–	05:54	–	–	–	06:24	–	–
B	Blacktown Vardys T-way	–	05:27	–	05:57	–	–	–	06:27	–	–
A	Blacktown Interchange	05:08	05:35	05:33	06:05	06:03	–	06:33	06:35	–	07:03

Monday to Friday (continued...)											
<small>map ref</small>	Service information	732	732	752	732	752	752	732	752	752	732
P	Rouse Hill Metro Station Northwest T-way	06:22	06:32	–	06:47	06:51	–	07:14	S07:19	H07:32	07:46
O	Tallawong Metro Station Implexa Parade	06:28	06:38	–	06:53	–	–	07:20	–	–	07:52
M	Quakers Hill Burdekin Road & Alex Avenue	06:35	06:45	–	07:00	–	–	07:28	–	–	08:00
L	The Ponds Ridgeline Drive & Eumina Street	–	–	–	–	06:57	–	–	SB07:25	H07:37	–
H	Quakers Hill Barnier Drive & Farnham Road	–	–	W06:49	–	07:04	W07:18	–	S07:36	H07:43	–
G	Quakers Hill Station Pearce Road	06:46	06:56	06:56	07:11	07:11	07:26	07:40	S07:45	H07:51	08:12
F	Quakers Hill Pye Road & Wilson Road	06:51	–	–	07:16	–	–	07:45	–	–	08:20
E	Quakers Hill Chaplin Crescent & Quakers Road	–	–	07:02	–	07:17	07:32	–	S07:57	H07:57	–
D	Marayong Davis Road & Quakers Road	–	–	07:09	–	07:24	07:39	–	S08:04	H08:04	–
C	Kings Langley James Cook T-way	06:59	–	–	07:24	–	–	07:53	–	–	08:28
B	Blacktown Vardys T-way	07:02	–	–	07:27	–	–	07:56	–	–	08:31
A	Blacktown Interchange	07:10	–	07:19	07:35	07:34	07:49	08:05	S08:14	H08:14	08:40

Monday to Friday (continued...)											
<small>map ref</small>	Service information	752	752	732	732	752	752	732	752	732	752
P	Rouse Hill Metro Station Northwest T-way	07:53	08:24	08:20	08:41	–	09:03	09:11	–	09:41	09:47
O	Tallawong Metro Station Implexa Parade	–	–	08:26	08:47	–	–	09:17	–	09:47	–
M	Quakers Hill Burdekin Road & Alex Avenue	–	–	08:34	08:55	–	–	09:25	–	09:55	–
L	The Ponds Ridgeline Drive & Eumina Street	07:59	08:30	–	–	–	09:08	–	–	–	09:52
H	Quakers Hill Barnier Drive & Farnham Road	08:06	08:37	–	–	W08:58	09:13	–	W09:27	–	09:57
G	Quakers Hill Station Pearce Road	08:16	08:47	08:46	09:04	09:06	09:21	09:34	09:35	10:04	10:05
F	Quakers Hill Pye Road & Wilson Road	–	–	08:51	09:09	–	–	09:39	–	10:09	–
E	Quakers Hill Chaplin Crescent & Quakers Road	08:24	08:55	–	–	09:12	09:27	–	09:41	–	10:11
D	Marayong Davis Road & Quakers Road	08:33	09:04	–	–	09:20	09:35	–	09:49	–	10:19
C	Kings Langley James Cook T-way	–	–	08:59	09:14	–	–	09:44	–	10:14	–
B	Blacktown Vardys T-way	–	–	09:02	09:17	–	–	09:47	–	10:17	–
A	Blacktown Interchange	08:45	09:16	09:11	09:26	09:29	09:44	09:56	09:58	10:26	10:28

Monday to Friday (continued...)											
<small>map ref</small>	Service information	732	752	732	752	732	752	732	752	732	752
P	Rouse Hill Metro Station Northwest T-way	10:11	10:17	10:41	10:47	11:11	11:17	11:41	11:47	12:11	12:17
O	Tallawong Metro Station Implexa Parade	10:17	–	10:47	–	11:17	–	11:47	–	12:17	–
M	Quakers Hill Burdekin Road & Alex Avenue	10:25	–	10:55	–	11:25	–	11:55	–	12:25	–
L	The Ponds Ridgeline Drive & Eumina Street	–	10:22	–	10:52	–	11:22	–	11:52	–	12:22
H	Quakers Hill Barnier Drive & Farnham Road	–	10:27	–	10:57	–	11:27	–	11:57	–	12:27
G	Quakers Hill Station Pearce Road	10:34	10:35	11:04	11:05	11:34	11:35	12:04	12:05	12:34	12:35
F	Quakers Hill Pye Road & Wilson Road	10:39	–	11:09	–	11:39	–	12:09	–	12:39	–
E	Quakers Hill Chaplin Crescent & Quakers Road	–	10:41	–	11:11	–	11:41	–	12:11	–	12:41
D	Marayong Davis Road & Quakers Road	–	10:49	–	11:19	–	11:49	–	12:19	–	12:49
C	Kings Langley James Cook T-way	10:44	–	11:14	–	11:44	–	12:14	–	12:44	–
B	Blacktown Vardys T-way	10:47	–	11:17	–	11:47	–	12:17	–	12:47	–
A	Blacktown Interchange	10:56	10:58	11:26	11:28	11:56	11:58	12:26	12:28	12:56	12:58

Monday to Friday (continued...)											
map ref	Service information	732	752	732	752	732	752	752	732	732	752
P	Rouse Hill Metro Station Northwest T-way	12:41	12:47	13:11	13:17	13:41	13:47	14:17	S14:15	H14:25	S14:25
O	Tallawong Metro Station Implexa Parade	12:47	–	13:17	–	13:47	–	–	S14:21	H14:31	–
M	Quakers Hill Burdekin Road & Alex Avenue	12:55	–	13:25	–	13:55	–	–	S14:35	H14:39	–
L	The Ponds Ridgeline Drive & Eumina Street	–	12:52	–	13:22	–	13:52	14:22	–	–	SB14:30
H	Quakers Hill Barnier Drive & Farnham Road	–	12:57	–	13:27	–	13:57	14:27	–	–	S14:43
G	Quakers Hill Station Pearce Road	13:04	13:05	13:34	13:35	14:04	14:05	14:35	S14:46	H14:48	S14:52
F	Quakers Hill Pye Road & Wilson Road	13:09	–	13:39	–	14:09	–	–	S14:52	H14:53	–
E	Quakers Hill Chaplin Crescent & Quakers Road	–	13:11	–	13:41	–	14:11	14:41	–	–	S14:59
D	Marayong Davis Road & Quakers Road	–	13:19	–	13:49	–	14:19	14:49	–	–	S15:07
C	Kings Langley James Cook T-way	13:14	–	13:44	–	14:14	–	–	S14:58	H14:58	–
B	Blacktown Vardys T-way	13:17	–	13:47	–	14:17	–	–	S15:01	H15:01	–
A	Blacktown Interchange	13:26	13:28	13:56	13:58	14:26	14:28	14:58	S15:10	H15:10	S15:16

Monday to Friday (continued...)											
map ref	Service information	752	732	752	752	732	752	732	752	752	732
P	Rouse Hill Metro Station Northwest T-way	H14:39	15:01	H15:10	S15:05	15:31	15:40	16:01	16:10	16:25	16:31
O	Tallawong Metro Station Implexa Parade	–	15:07	–	–	15:37	–	16:08	–	–	16:38
M	Quakers Hill Burdekin Road & Alex Avenue	–	15:15	–	–	15:45	–	16:16	–	–	16:46
L	The Ponds Ridgeline Drive & Eumina Street	H14:44	–	H15:16	S15:12	–	15:46	–	16:16	16:30	–
H	Quakers Hill Barnier Drive & Farnham Road	H14:49	–	H15:21	S15:17	–	15:51	–	16:21	16:35	–
G	Quakers Hill Station Pearce Road	H14:57	15:25	H15:28	S15:29	15:55	15:58	16:25	16:28	16:42	16:55
F	Quakers Hill Pye Road & Wilson Road	–	15:31	–	–	16:01	–	16:30	–	–	17:00
E	Quakers Hill Chaplin Crescent & Quakers Road	H15:03	–	H15:34	S15:35	–	16:04	–	16:34	16:47	–
D	Marayong Davis Road & Quakers Road	H15:11	–	H15:41	S15:42	–	16:11	–	16:41	16:53	–
C	Kings Langley James Cook T-way	–	15:37	–	–	16:07	–	16:35	–	–	17:05
B	Blacktown Vardys T-way	–	15:40	–	–	16:10	–	16:38	–	–	17:08
A	Blacktown Interchange	H15:20	15:49	H15:50	S15:54	16:19	16:20	16:46	16:50	17:02	17:16

Monday to Friday (continued...)											
map ref	Service information	752	732	752	732	732	752	732	732	752	732
P	Rouse Hill Metro Station Northwest T-way	16:45	16:46	17:05	17:01	17:16	17:35	17:31	17:46	18:05	18:01
O	Tallawong Metro Station Implexa Parade	–	16:53	–	17:08	17:23	–	17:38	17:53	–	18:08
M	Quakers Hill Burdekin Road & Alex Avenue	–	17:01	–	17:16	17:31	–	17:46	18:01	–	18:16
L	The Ponds Ridgeline Drive & Eumina Street	16:50	–	17:10	–	–	17:40	–	–	18:10	–
H	Quakers Hill Barnier Drive & Farnham Road	16:55	–	17:15	–	–	17:45	–	–	18:15	–
G	Quakers Hill Station Pearce Road	17:02	17:10	17:22	17:25	17:40	17:52	17:55	18:10	18:22	18:25
F	Quakers Hill Pye Road & Wilson Road	–	–	–	17:30	–	–	18:00	–	–	–
E	Quakers Hill Chaplin Crescent & Quakers Road	17:07	–	17:27	–	–	17:57	–	–	18:27	–
D	Marayong Davis Road & Quakers Road	17:13	–	17:33	–	–	18:03	–	–	18:33	–
C	Kings Langley James Cook T-way	–	–	–	17:35	–	–	18:05	–	–	–
B	Blacktown Vardys T-way	–	–	–	17:38	–	–	18:08	–	–	–
A	Blacktown Interchange	17:22	–	17:42	17:46	–	18:12	18:16	–	18:42	–

Monday to Friday (continued...)												
map ref	Service information	732	732	752	732	732	752	732	732	752	732	
P	Rouse Hill Metro Station Northwest T-way	18:12	18:27	18:35	18:42	18:57	19:05	19:12	19:27	19:35	19:42	19:51
O	Tallawong Metro Station Implexa Parade	18:18	18:33	–	18:48	19:03	–	19:18	19:33	–	19:48	19:57
M	Quakers Hill Burdekin Road & Alex Avenue	18:25	18:40	–	18:55	19:10	–	19:25	19:40	–	19:55	20:04
L	The Ponds Ridgeline Drive & Eumina Street	–	–	18:40	–	–	19:10	–	–	19:40	–	–
H	Quakers Hill Barnier Drive & Farnham Road	–	–	18:44	–	–	19:14	–	–	19:44	–	–
G	Quakers Hill Station Pearce Road	18:34	18:49	18:50	19:04	19:19	19:20	19:34	19:49	19:50	20:04	20:13
F	Quakers Hill Pye Road & Wilson Road	18:38	–	–	19:08	–	–	19:38	–	–	20:08	–
E	Quakers Hill Chaplin Crescent & Quakers Road	–	–	18:54	–	–	19:24	–	–	19:54	–	–
D	Marayong Davis Road & Quakers Road	–	–	19:00	–	–	19:30	–	–	20:00	–	–
C	Kings Langley James Cook T-way	18:43	–	–	19:13	–	–	19:43	–	–	20:13	–
B	Blacktown Vardys T-way	18:46	–	–	19:16	–	–	19:46	–	–	20:16	–
A	Blacktown Interchange	18:54	–	19:08	19:24	–	19:38	19:54	–	20:08	20:24	–

Monday to Friday (continued...)												
<small>map ref</small>	Service information	752	732	752	732	752	732	752	732	752	732	752
P	Rouse Hill Metro Station Northwest T-way	20:05	20:12	20:35	20:42	21:05	21:12	21:45	22:12	22:45	23:12	F23:45
O	Tallawong Metro Station Implexa Parade	–	20:18	–	20:48	–	21:18	–	22:18	–	23:18	–
M	Quakers Hill Burdekin Road & Alex Avenue	–	20:24	–	20:54	–	21:24	–	22:24	–	23:24	–
L	The Ponds Ridgeline Drive & Eumina Street	20:10	–	20:40	–	21:10	–	21:49	–	22:49	–	F23:49
H	Quakers Hill Barnier Drive & Farnham Road	20:14	–	20:44	–	21:14	–	21:53	–	22:53	–	F23:53
G	Quakers Hill Station Pearce Road	20:20	20:31	20:50	21:01	21:20	21:31	21:59	22:31	22:59	23:31	F23:59
F	Quakers Hill Pye Road & Wilson Road	–	20:35	–	–	–	21:35	–	22:35	–	23:35	–
E	Quakers Hill Chaplin Crescent & Quakers Road	20:24	–	20:54	–	21:24	–	22:03	–	23:03	–	F00:03
D	Marayong Davis Road & Quakers Road	20:30	–	21:00	–	21:30	–	22:08	–	23:08	–	F00:08
C	Kings Langley James Cook T-way	–	20:39	–	–	–	21:39	–	22:39	–	23:39	–
B	Blacktown Vardys T-way	–	20:42	–	–	–	21:42	–	22:42	–	23:42	–
A	Blacktown Interchange	20:38	20:49	21:08	–	21:38	21:49	22:15	22:49	23:15	23:49	F00:15

Saturday												
<small>map ref</small>	Service information	752	732	752	732	752	732	752	732	752	732	752
P	Rouse Hill Metro Station Northwest T-way	–	06:19	07:17	07:19	–	07:49	08:15	08:15	08:45	08:45	08:45
O	Tallawong Metro Station Implexa Parade	–	06:24	–	07:24	–	07:54	–	08:21	–	08:51	08:51
M	Quakers Hill Burdekin Road & Alex Avenue	–	06:30	–	07:30	–	08:00	–	08:28	–	08:58	08:58
L	The Ponds Ridgeline Drive & Eumina Street	–	–	07:21	–	–	–	08:20	–	08:50	–	–
H	Quakers Hill Barnier Drive & Farnham Road	W06:26	–	07:25	–	W07:54	–	08:24	–	08:54	–	–
G	Quakers Hill Station Pearce Road	06:32	06:38	07:31	07:38	08:00	08:08	08:30	08:37	09:00	09:07	09:07
F	Quakers Hill Pye Road & Wilson Road	–	06:42	–	07:42	–	08:12	–	08:42	–	09:12	09:12
E	Quakers Hill Chaplin Crescent & Quakers Road	06:37	–	07:36	–	08:05	–	08:35	–	09:05	–	–
D	Marayong Davis Road & Quakers Road	06:43	–	07:42	–	08:11	–	08:41	–	09:11	–	–
C	Kings Langley James Cook T-way	–	06:47	–	07:47	–	08:17	–	08:47	–	09:17	09:17
B	Blacktown Vardys T-way	–	06:50	–	07:50	–	08:20	–	08:50	–	09:20	09:20
A	Blacktown Interchange	06:50	06:58	07:50	07:58	08:20	08:28	08:50	08:58	09:20	09:28	09:28

Saturday (continued...)											
<small>map ref</small>	Service information	752	732	752	732	752	732	752	732	752	732
P	Rouse Hill Metro Station Northwest T-way	09:11	09:15	09:41	09:45	10:11	10:15	10:41	10:45	11:11	11:15
O	Tallawong Metro Station Implexa Parade	–	09:21	–	09:51	–	10:21	–	10:51	–	11:21
M	Quakers Hill Burdekin Road & Alex Avenue	–	09:28	–	09:58	–	10:28	–	10:58	–	11:28
L	The Ponds Ridgeline Drive & Eumina Street	09:17	–	09:47	–	10:17	–	10:47	–	11:17	–
H	Quakers Hill Barnier Drive & Farnham Road	09:21	–	09:51	–	10:21	–	10:51	–	11:21	–
G	Quakers Hill Station Pearce Road	09:28	09:37	09:58	10:07	10:28	10:37	10:58	11:07	11:28	11:37
F	Quakers Hill Pye Road & Wilson Road	–	09:42	–	10:12	–	10:42	–	11:12	–	11:42
E	Quakers Hill Chaplin Crescent & Quakers Road	09:34	–	10:04	–	10:34	–	11:04	–	11:34	–
D	Marayong Davis Road & Quakers Road	09:41	–	10:11	–	10:41	–	11:11	–	11:41	–
C	Kings Langley James Cook T-way	–	09:47	–	10:17	–	10:47	–	11:17	–	11:47
B	Blacktown Vardys T-way	–	09:50	–	10:20	–	10:50	–	11:20	–	11:50
A	Blacktown Interchange	09:50	09:58	10:20	10:28	10:50	10:58	11:20	11:28	11:50	11:58

Saturday (continued...)											
<small>map ref</small>	Service information	752	732	752	732	752	732	752	732	752	732
P	Rouse Hill Metro Station Northwest T-way	11:41	11:45	12:11	12:15	12:41	12:45	13:11	13:15	13:41	13:45
O	Tallawong Metro Station Implexa Parade	–	11:51	–	12:21	–	12:51	–	13:21	–	13:51
M	Quakers Hill Burdekin Road & Alex Avenue	–	11:58	–	12:28	–	12:58	–	13:28	–	13:58
L	The Ponds Ridgeline Drive & Eumina Street	11:47	–	12:17	–	12:47	–	13:17	–	13:47	–
H	Quakers Hill Barnier Drive & Farnham Road	11:51	–	12:21	–	12:51	–	13:21	–	13:51	–
G	Quakers Hill Station Pearce Road	11:58	12:07	12:28	12:37	12:58	13:07	13:28	13:37	13:58	14:07
F	Quakers Hill Pye Road & Wilson Road	–	12:12	–	12:42	–	13:12	–	13:42	–	14:12
E	Quakers Hill Chaplin Crescent & Quakers Road	12:04	–	12:34	–	13:04	–	13:34	–	14:04	–
D	Marayong Davis Road & Quakers Road	12:11	–	12:41	–	13:11	–	13:41	–	14:11	–
C	Kings Langley James Cook T-way	–	12:17	–	12:47	–	13:17	–	13:47	–	14:17
B	Blacktown Vardys T-way	–	12:20	–	12:50	–	13:20	–	13:50	–	14:20
A	Blacktown Interchange	12:20	12:28	12:50	12:58	13:20	13:28	13:50	13:58	14:20	14:28

Saturday (continued...)											
map ref	Service information	752	732	752	732	752	732	752	732	752	732
P	Rouse Hill Metro Station Northwest T-way	14:11	14:15	14:41	14:45	15:11	15:15	15:41	15:45	16:11	16:15
O	Tallawong Metro Station Implexa Parade	–	14:21	–	14:51	–	15:21	–	15:51	–	16:21
M	Quakers Hill Burdekin Road & Alex Avenue	–	14:28	–	14:58	–	15:28	–	15:58	–	16:28
L	The Ponds Ridgeline Drive & Eumina Street	14:17	–	14:47	–	15:17	–	15:47	–	16:17	–
H	Quakers Hill Barnier Drive & Farnham Road	14:21	–	14:51	–	15:21	–	15:51	–	16:21	–
G	Quakers Hill Station Pearce Road	14:28	14:37	14:58	15:07	15:28	15:37	15:58	16:07	16:28	16:37
F	Quakers Hill Pye Road & Wilson Road	–	14:42	–	15:12	–	15:42	–	16:12	–	16:42
E	Quakers Hill Chaplin Crescent & Quakers Road	14:34	–	15:04	–	15:34	–	16:04	–	16:34	–
D	Marayong Davis Road & Quakers Road	14:41	–	15:11	–	15:41	–	16:11	–	16:41	–
C	Kings Langley James Cook T-way	–	14:47	–	15:17	–	15:47	–	16:17	–	16:47
B	Blacktown Vardys T-way	–	14:50	–	15:20	–	15:50	–	16:20	–	16:50
A	Blacktown Interchange	14:50	14:58	15:20	15:28	15:50	15:58	16:20	16:28	16:50	16:58

Saturday (continued...)											
map ref	Service information	752	732	752	732	752	732	752	732	732	752
P	Rouse Hill Metro Station Northwest T-way	16:41	16:45	17:11	17:15	17:41	17:45	18:11	18:15	19:05	19:11
O	Tallawong Metro Station Implexa Parade	–	16:51	–	17:21	–	17:51	–	18:21	19:11	–
M	Quakers Hill Burdekin Road & Alex Avenue	–	16:58	–	17:28	–	17:58	–	18:28	19:18	–
L	The Ponds Ridgeline Drive & Eumina Street	16:47	–	17:17	–	17:47	–	18:17	–	–	19:17
H	Quakers Hill Barnier Drive & Farnham Road	16:51	–	17:21	–	17:51	–	18:21	–	–	19:21
G	Quakers Hill Station Pearce Road	16:58	17:07	17:28	17:37	17:58	18:07	18:28	18:36	19:26	19:26
F	Quakers Hill Pye Road & Wilson Road	–	17:12	–	17:42	–	18:12	–	18:40	19:30	–
E	Quakers Hill Chaplin Crescent & Quakers Road	17:04	–	17:34	–	18:04	–	18:34	–	–	19:31
D	Marayong Davis Road & Quakers Road	17:11	–	17:41	–	18:11	–	18:41	–	–	19:37
C	Kings Langley James Cook T-way	–	17:17	–	17:47	–	18:17	–	18:45	19:35	–
B	Blacktown Vardys T-way	–	17:20	–	17:50	–	18:20	–	18:48	19:38	–
A	Blacktown Interchange	17:20	17:28	17:50	17:58	18:20	18:28	18:50	18:55	19:45	19:45

Saturday (continued...)										
map ref	Service information	732	752	752	732	732	752	732	752	732
P	Rouse Hill Metro Station Northwest T-way	20:05	20:11	21:11	21:05	22:05	22:11	23:05	23:11	00:05
O	Tallawong Metro Station Implexa Parade	20:11	–	–	21:11	22:10	–	23:10	–	00:10
M	Quakers Hill Burdekin Road & Alex Avenue	20:18	–	–	21:18	22:17	–	23:17	–	00:17
L	The Ponds Ridgeline Drive & Eumina Street	–	20:17	21:17	–	–	22:17	–	23:17	–
H	Quakers Hill Barnier Drive & Farnham Road	–	20:21	21:20	–	–	22:20	–	23:20	–
G	Quakers Hill Station Pearce Road	20:26	20:26	21:25	21:26	22:25	22:25	23:25	23:25	00:25
F	Quakers Hill Pye Road & Wilson Road	20:30	–	–	21:30	22:29	–	23:29	–	00:29
E	Quakers Hill Chaplin Crescent & Quakers Road	–	20:31	21:30	–	–	22:30	–	23:30	–
D	Marayong Davis Road & Quakers Road	–	20:37	21:35	–	–	22:35	–	23:35	–
C	Kings Langley James Cook T-way	20:35	–	–	21:35	22:33	–	23:33	–	00:33
B	Blacktown Vardys T-way	20:38	–	–	21:38	22:36	–	23:36	–	00:36
A	Blacktown Interchange	20:45	20:45	21:42	21:45	22:43	22:42	23:43	23:42	00:43

Sunday & Public Holidays											
map ref	Service information	752	752	752	732	752	752	732	752	732	752
P	Rouse Hill Metro Station Northwest T-way	–	–	08:41	08:44	09:11	09:41	09:44	10:11	10:14	10:41
O	Tallawong Metro Station Implexa Parade	–	–	–	08:50	–	–	09:50	–	10:20	–
M	Quakers Hill Burdekin Road & Alex Avenue	–	–	–	08:57	–	–	09:57	–	10:27	–
L	The Ponds Ridgeline Drive & Eumina Street	–	–	08:47	–	09:17	09:47	–	10:17	–	10:47
H	Quakers Hill Barnier Drive & Farnham Road	W07:07	W08:07	08:52	–	09:22	09:52	–	10:22	–	10:52
G	Quakers Hill Station Pearce Road	07:12	08:12	08:57	09:06	09:27	09:57	10:06	10:27	10:36	10:57
F	Quakers Hill Pye Road & Wilson Road	–	–	–	09:11	–	–	10:11	–	10:41	–
E	Quakers Hill Chaplin Crescent & Quakers Road	07:17	08:17	09:02	–	09:32	10:02	–	10:32	–	11:02
D	Marayong Davis Road & Quakers Road	07:23	08:23	09:08	–	09:38	10:08	–	10:38	–	11:08
C	Kings Langley James Cook T-way	–	–	–	09:16	–	–	10:16	–	10:46	–
B	Blacktown Vardys T-way	–	–	–	09:19	–	–	10:19	–	10:49	–
A	Blacktown Interchange	07:31	08:31	09:17	09:27	09:47	10:17	10:27	10:47	10:57	11:17

Sunday & Public Holidays (continued...)											
<small>map ref</small>	Service information	732	752	732	752	732	752	732	752	732	752
P	Rouse Hill Metro Station Northwest T-way	10:44	11:11	11:14	11:41	11:44	12:11	12:14	12:41	12:44	13:11
O	Tallawong Metro Station Implexa Parade	10:50	–	11:20	–	11:50	–	12:20	–	12:50	–
M	Quakers Hill Burdekin Road & Alex Avenue	10:57	–	11:27	–	11:57	–	12:27	–	12:57	–
L	The Ponds Ridgeline Drive & Eumina Street	–	11:17	–	11:47	–	12:17	–	12:47	–	13:17
H	Quakers Hill Barnier Drive & Farnham Road	–	11:22	–	11:52	–	12:22	–	12:52	–	13:22
G	Quakers Hill Station Pearce Road	11:06	11:27	11:36	11:57	12:06	12:27	12:36	12:57	13:06	13:27
F	Quakers Hill Pye Road & Wilson Road	11:11	–	11:41	–	12:11	–	12:41	–	13:11	–
E	Quakers Hill Chaplin Crescent & Quakers Road	–	11:32	–	12:02	–	12:32	–	13:02	–	13:32
D	Marayong Davis Road & Quakers Road	–	11:38	–	12:08	–	12:38	–	13:08	–	13:38
C	Kings Langley James Cook T-way	11:16	–	11:46	–	12:16	–	12:46	–	13:16	–
B	Blacktown Vardys T-way	11:19	–	11:49	–	12:19	–	12:49	–	13:19	–
A	Blacktown Interchange	11:27	11:47	11:57	12:17	12:27	12:47	12:57	13:17	13:27	13:47

Sunday & Public Holidays (continued...)											
<small>map ref</small>	Service information	732	752	732	752	732	752	732	752	732	752
P	Rouse Hill Metro Station Northwest T-way	13:14	13:41	13:44	14:11	14:14	14:41	14:44	15:11	15:14	15:41
O	Tallawong Metro Station Implexa Parade	13:20	–	13:50	–	14:20	–	14:50	–	15:20	–
M	Quakers Hill Burdekin Road & Alex Avenue	13:27	–	13:57	–	14:27	–	14:57	–	15:27	–
L	The Ponds Ridgeline Drive & Eumina Street	–	13:47	–	14:17	–	14:47	–	15:17	–	15:47
H	Quakers Hill Barnier Drive & Farnham Road	–	13:52	–	14:22	–	14:52	–	15:22	–	15:52
G	Quakers Hill Station Pearce Road	13:36	13:57	14:06	14:27	14:36	14:57	15:06	15:27	15:36	15:57
F	Quakers Hill Pye Road & Wilson Road	13:41	–	14:11	–	14:41	–	15:11	–	15:41	–
E	Quakers Hill Chaplin Crescent & Quakers Road	–	14:02	–	14:32	–	15:02	–	15:32	–	16:02
D	Marayong Davis Road & Quakers Road	–	14:08	–	14:38	–	15:08	–	15:38	–	16:08
C	Kings Langley James Cook T-way	13:46	–	14:16	–	14:46	–	15:16	–	15:46	–
B	Blacktown Vardys T-way	13:49	–	14:19	–	14:49	–	15:19	–	15:49	–
A	Blacktown Interchange	13:57	14:17	14:27	14:47	14:57	15:17	15:27	15:47	15:57	16:17

Sunday & Public Holidays (continued...)											
<small>map ref</small>	Service information	732	752	732	752	732	752	732	732	752	732
P	Rouse Hill Metro Station Northwest T-way	15:44	16:11	16:14	16:41	16:44	17:11	17:14	17:44	18:11	18:36
O	Tallawong Metro Station Implexa Parade	15:50	–	16:20	–	16:50	–	17:20	17:50	–	18:41
M	Quakers Hill Burdekin Road & Alex Avenue	15:57	–	16:27	–	16:57	–	17:27	17:57	–	18:48
L	The Ponds Ridgeline Drive & Eumina Street	–	16:17	–	16:47	–	17:17	–	–	18:16	–
H	Quakers Hill Barnier Drive & Farnham Road	–	16:22	–	16:52	–	17:22	–	–	18:21	–
G	Quakers Hill Station Pearce Road	16:06	16:27	16:36	16:57	17:06	17:27	17:36	18:06	18:26	18:56
F	Quakers Hill Pye Road & Wilson Road	16:11	–	16:41	–	17:11	–	17:41	18:11	–	19:00
E	Quakers Hill Chaplin Crescent & Quakers Road	–	16:32	–	17:02	–	17:32	–	–	18:31	–
D	Marayong Davis Road & Quakers Road	–	16:38	–	17:08	–	17:38	–	–	18:36	–
C	Kings Langley James Cook T-way	16:16	–	16:46	–	17:16	–	17:46	18:16	–	19:04
B	Blacktown Vardys T-way	16:19	–	16:49	–	17:19	–	17:49	18:19	–	19:07
A	Blacktown Interchange	16:27	16:47	16:57	17:17	17:27	17:47	17:57	18:27	18:44	19:14

Sunday & Public Holidays (continued...)									
<small>map ref</small>	Service information	752	732	752	732	752	732	752	732
P	Rouse Hill Metro Station Northwest T-way	19:11	19:36	20:11	20:36	21:11	21:36	22:11	22:36
O	Tallawong Metro Station Implexa Parade	–	19:41	–	20:41	–	21:41	–	22:41
M	Quakers Hill Burdekin Road & Alex Avenue	–	19:48	–	20:48	–	21:48	–	22:48
L	The Ponds Ridgeline Drive & Eumina Street	19:15	–	20:15	–	21:15	–	22:15	–
H	Quakers Hill Barnier Drive & Farnham Road	19:19	–	20:19	–	21:19	–	22:19	–
G	Quakers Hill Station Pearce Road	19:24	19:56	20:24	20:56	21:24	21:56	22:24	22:56
F	Quakers Hill Pye Road & Wilson Road	–	20:00	–	21:00	–	22:00	–	23:00
E	Quakers Hill Chaplin Crescent & Quakers Road	19:29	–	20:29	–	21:29	–	22:29	–
D	Marayong Davis Road & Quakers Road	19:34	–	20:34	–	21:34	–	22:34	–
C	Kings Langley James Cook T-way	–	20:04	–	21:04	–	22:04	–	23:04
B	Blacktown Vardys T-way	–	20:07	–	21:07	–	22:07	–	23:07
A	Blacktown Interchange	19:41	20:14	20:41	21:14	21:41	22:14	22:41	23:14

Monday to Friday											
map ref	Service information	732	752	732	732	752	732	732	752	732	752
A	Blacktown Interchange	-	05:49	05:43	-	06:14	06:10	-	S06:37	06:37	H06:47
B	Blacktown Vardys T-way	-	-	05:47	-	-	06:14	-	-	06:42	-
C	Kings Langley James Cook T-way	-	-	05:50	-	-	06:17	-	-	06:45	-
D	Marayong Davis Road & Quakers Road	-	05:53	-	-	06:18	-	-	S06:41	-	H06:51
E	Quakers Hill Chaplin Crescent & Quakers Road	-	05:57	-	-	06:22	-	-	S06:45	-	H06:55
F	Quakers Hill Pye Road & Wilson Road	-	-	05:54	-	-	06:21	-	-	06:49	-
G	Quakers Hill Station Pearce Road	05:31	-	06:01	06:14	-	06:29	06:42	S06:51	06:57	H07:01
H	Quakers Hill Barnier Drive & Farnham Road	-	06:05	-	-	06:30	-	-	S06:59	-	H07:09
L	The Ponds Ridgeline Drive & Eumina Street	-	06:09	-	-	06:34	-	-	S07:03	-	H07:13
M	Quakers Hill Burdekin Road & Alex Avenue	05:37	-	06:07	06:20	-	06:35	06:49	-	07:04	-
O	Tallawong Metro Station Implexa Parade	05:47	-	06:17	06:31	-	06:46	07:00	-	07:15	-
P	Rouse Hill Metro Station Northwest T-Way	05:54	06:20	06:24	06:39	06:45	06:54	07:09	S07:15	07:24	H07:25

Monday to Friday (continued...)											
map ref	Service information	732	752	752	732	752	732	732	752	752	752
A	Blacktown Interchange	-	S06:57	H07:07	07:06	07:30	07:33	08:03	S08:05	H08:20	S08:38
B	Blacktown Vardys T-way	-	-	-	07:11	-	07:39	08:09	-	-	-
C	Kings Langley James Cook T-way	-	-	-	07:14	-	07:42	08:12	-	-	-
D	Marayong Davis Road & Quakers Road	-	S07:02	H07:12	-	07:35	-	-	SQ08:12	H08:25	SN08:45
E	Quakers Hill Chaplin Crescent & Quakers Road	-	S07:07	H07:17	-	07:41	-	-	S08:20	H08:30	-
F	Quakers Hill Pye Road & Wilson Road	-	-	-	07:18	-	07:47	08:17	-	-	-
G	Quakers Hill Station Pearce Road	07:12	S07:13	H07:22	07:26	07:48	07:55	08:25	S08:28	H08:36	S08:58
H	Quakers Hill Barnier Drive & Farnham Road	-	S07:22	H07:29	-	07:57	-	-	S08:42	H08:42	S09:05
L	The Ponds Ridgeline Drive & Eumina Street	-	S07:33	H07:33	-	08:02	-	-	S08:47	H08:47	S09:09
M	Quakers Hill Burdekin Road & Alex Avenue	07:19	-	-	07:33	-	08:03	08:33	-	-	-
O	Tallawong Metro Station Implexa Parade	07:30	-	-	07:44	-	08:14	08:44	-	-	-
P	Rouse Hill Metro Station Northwest T-Way	07:39	S07:45	H07:45	07:53	08:15	08:23	08:53	S09:00	H09:00	S09:21

Monday to Friday (continued...)											
map ref	Service information	752	732	752	732	752	732	752	732	752	732
A	Blacktown Interchange	H08:43	08:40	08:57	09:10	09:27	09:40	09:57	10:10	10:27	10:40
B	Blacktown Vardys T-way	–	08:46	–	09:15	–	09:45	–	10:15	–	10:45
C	Kings Langley James Cook T-way	–	08:49	–	09:18	–	09:48	–	10:18	–	10:48
D	Marayong Davis Road & Quakers Road	H08:48	–	09:02	–	09:32	–	10:02	–	10:32	–
E	Quakers Hill Chaplin Crescent & Quakers Road	H08:53	–	09:07	–	09:37	–	10:07	–	10:37	–
F	Quakers Hill Pye Road & Wilson Road	–	08:54	–	09:23	–	09:53	–	10:23	–	10:53
G	Quakers Hill Station Pearce Road	H08:59	09:02	09:14	09:30	09:44	10:00	10:14	10:30	10:44	11:00
H	Quakers Hill Barnier Drive & Farnham Road	H09:05	–	09:21	–	09:51	–	10:21	–	10:51	–
L	The Ponds Ridgeline Drive & Eumina Street	H09:09	–	09:25	–	09:55	–	10:25	–	10:55	–
M	Quakers Hill Burdekin Road & Alex Avenue	–	09:10	–	09:37	–	10:07	–	10:37	–	11:07
O	Tallawong Metro Station Implexa Parade	–	09:20	–	09:47	–	10:17	–	10:47	–	11:17
P	Rouse Hill Metro Station Northwest T-Way	H09:21	09:27	09:37	09:54	10:07	10:24	10:37	10:54	11:07	11:24

Monday to Friday (continued...)											
map ref	Service information	752	732	752	732	752	732	752	732	752	732
A	Blacktown Interchange	10:57	11:10	11:27	11:40	11:57	12:10	12:27	12:40	12:57	13:10
B	Blacktown Vardys T-way	–	11:15	–	11:45	–	12:15	–	12:45	–	13:15
C	Kings Langley James Cook T-way	–	11:18	–	11:48	–	12:18	–	12:48	–	13:18
D	Marayong Davis Road & Quakers Road	11:02	–	11:32	–	12:02	–	12:32	–	13:02	–
E	Quakers Hill Chaplin Crescent & Quakers Road	11:07	–	11:37	–	12:07	–	12:37	–	13:07	–
F	Quakers Hill Pye Road & Wilson Road	–	11:23	–	11:53	–	12:23	–	12:53	–	13:23
G	Quakers Hill Station Pearce Road	11:14	11:30	11:44	12:00	12:14	12:30	12:44	13:00	13:14	13:30
H	Quakers Hill Barnier Drive & Farnham Road	11:21	–	11:51	–	12:21	–	12:51	–	13:21	–
L	The Ponds Ridgeline Drive & Eumina Street	11:25	–	11:55	–	12:25	–	12:55	–	13:25	–
M	Quakers Hill Burdekin Road & Alex Avenue	–	11:37	–	12:07	–	12:37	–	13:07	–	13:37
O	Tallawong Metro Station Implexa Parade	–	11:47	–	12:17	–	12:47	–	13:17	–	13:47
P	Rouse Hill Metro Station Northwest T-Way	11:37	11:54	12:07	12:24	12:37	12:54	13:07	13:24	13:37	13:54

Monday to Friday (continued...)											
<small>map ref</small>	Service information	752	732	752	732	752	732	752	752	732	732
A	Blacktown Interchange	13:27	13:40	H14:09	14:03	S14:04	14:33	H14:47	S14:42	S15:04	H15:13
B	Blacktown Vardys T-way	–	13:45	–	14:08	–	14:38	–	–	S15:10	H15:18
C	Kings Langley James Cook T-way	–	13:48	–	14:11	–	14:41	–	–	S15:13	H15:21
D	Marayong Davis Road & Quakers Road	13:32	–	H14:14	–	S14:10	–	H14:53	S14:49	–	–
E	Quakers Hill Chaplin Crescent & Quakers Road	13:37	–	H14:19	–	S14:16	–	H14:58	S14:55	–	–
F	Quakers Hill Pye Road & Wilson Road	–	13:53	–	14:17	–	14:47	–	–	S15:19	H15:27
G	Quakers Hill Station Pearce Road	13:44	14:00	H14:26	14:25	S14:28	14:55	H15:05	S15:03	S15:32	H15:35
H	Quakers Hill Barnier Drive & Farnham Road	13:51	–	H14:33	–	S14:36	–	H15:12	S15:11	–	–
L	The Ponds Ridgeline Drive & Eumina Street	13:55	–	H14:37	–	S14:53	–	H15:17	S15:19	–	–
M	Quakers Hill Burdekin Road & Alex Avenue	–	14:07	–	14:33	–	15:03	–	–	S15:41	H15:43
O	Tallawong Metro Station Implexa Parade	–	14:17	–	14:43	–	15:13	–	–	S15:52	H15:53
P	Rouse Hill Metro Station Northwest T-Way	14:07	14:24	H14:49	14:50	S15:07	15:20	H15:29	S15:34	S16:00	H16:00

Monday to Friday (continued...)											
<small>map ref</small>	Service information	752	752	752	732	752	732	752	732	752	732
A	Blacktown Interchange	H15:17	S15:14	15:32	15:41	15:52	16:10	16:12	16:40	16:42	–
B	Blacktown Vardys T-way	–	–	–	15:47	–	16:16	–	16:46	–	–
C	Kings Langley James Cook T-way	–	–	–	15:50	–	16:19	–	16:49	–	–
D	Marayong Davis Road & Quakers Road	H15:24	S15:22	15:39	–	15:59	–	16:19	–	16:49	–
E	Quakers Hill Chaplin Crescent & Quakers Road	H15:30	S15:30	15:45	–	16:05	–	16:25	–	16:55	–
F	Quakers Hill Pye Road & Wilson Road	–	–	–	15:56	–	16:25	–	16:55	–	–
G	Quakers Hill Station Pearce Road	H15:37	S15:39	15:53	16:04	16:13	16:33	16:33	17:03	17:03	17:18
H	Quakers Hill Barnier Drive & Farnham Road	H15:45	S15:49	16:02	–	16:22	–	16:42	–	17:12	–
L	The Ponds Ridgeline Drive & Eumina Street	H15:50	S15:56	16:07	–	16:27	–	16:47	–	17:17	–
M	Quakers Hill Burdekin Road & Alex Avenue	–	–	–	16:12	–	16:41	–	17:11	–	17:26
O	Tallawong Metro Station Implexa Parade	–	–	–	16:22	–	16:51	–	17:21	–	17:36
P	Rouse Hill Metro Station Northwest T-Way	H16:04	S16:11	16:20	16:30	16:40	16:59	17:00	17:29	17:30	17:44

Monday to Friday (continued...)											
map ref	Service information	732	752	732	752	732	732	732	752	732	732
A	Blacktown Interchange	17:10	17:12	–	17:42	17:40	–	18:10	18:22	–	–
B	Blacktown Vardys T-way	17:16	–	–	–	17:46	–	18:16	–	–	–
C	Kings Langley James Cook T-way	17:19	–	–	–	17:49	–	18:19	–	–	–
D	Marayong Davis Road & Quakers Road	–	17:19	–	17:48	–	–	–	18:28	–	–
E	Quakers Hill Chaplin Crescent & Quakers Road	–	17:25	–	17:54	–	–	–	18:34	–	–
F	Quakers Hill Pye Road & Wilson Road	17:25	–	–	–	17:55	–	18:25	–	–	–
G	Quakers Hill Station Pearce Road	17:33	17:33	17:48	18:01	18:03	18:23	18:33	18:41	18:39	18:53
H	Quakers Hill Barnier Drive & Farnham Road	–	17:42	–	18:09	–	–	–	18:49	–	–
L	The Ponds Ridgeline Drive & Eumina Street	–	17:47	–	18:13	–	–	–	18:53	–	–
M	Quakers Hill Burdekin Road & Alex Avenue	17:41	–	17:56	–	18:11	18:31	18:41	–	18:47	19:01
O	Tallawong Metro Station Implexa Parade	17:51	–	18:06	–	18:21	18:41	18:51	–	18:57	19:11
P	Rouse Hill Metro Station Northwest T-Way	17:59	18:00	18:14	18:25	18:29	18:49	18:59	19:05	19:05	19:19

Monday to Friday (continued...)											
map ref	Service information	732	752	732	732	752	732	732	752	732	732
A	Blacktown Interchange	18:42	18:50	–	19:12	19:20	–	19:42	19:50	–	20:12
B	Blacktown Vardys T-way	18:47	–	–	19:17	–	–	19:47	–	–	20:17
C	Kings Langley James Cook T-way	18:49	–	–	19:19	–	–	19:49	–	–	20:19
D	Marayong Davis Road & Quakers Road	–	18:55	–	–	19:25	–	–	19:55	–	–
E	Quakers Hill Chaplin Crescent & Quakers Road	–	19:00	–	–	19:30	–	–	19:59	–	–
F	Quakers Hill Pye Road & Wilson Road	18:55	–	–	19:25	–	–	19:54	–	–	20:24
G	Quakers Hill Station Pearce Road	19:03	19:06	19:23	19:33	19:36	19:53	20:01	20:04	20:17	20:31
H	Quakers Hill Barnier Drive & Farnham Road	–	19:13	–	–	19:43	–	–	20:10	–	–
L	The Ponds Ridgeline Drive & Eumina Street	–	19:17	–	–	19:47	–	–	20:14	–	–
M	Quakers Hill Burdekin Road & Alex Avenue	19:10	–	19:30	19:40	–	20:00	20:07	–	20:23	20:37
O	Tallawong Metro Station Implexa Parade	19:19	–	19:39	19:49	–	20:09	20:15	–	20:31	20:45
P	Rouse Hill Metro Station Northwest T-Way	19:26	19:28	19:46	19:56	19:58	20:16	20:22	20:25	20:38	20:52

Monday to Friday (continued...)										
<small>map ref</small>	Service information	752	752	732	752	732	752	732	752	732
A	Blacktown Interchange	20:20	20:55	21:12	21:55	22:12	22:55	23:12	00:16	F00:15
B	Blacktown Vardys T-way	–	–	21:17	–	22:17	–	23:17	–	F00:20
C	Kings Langley James Cook T-way	–	–	21:19	–	22:19	–	23:19	–	F00:22
D	Marayong Davis Road & Quakers Road	20:25	21:00	–	22:00	–	23:00	–	00:21	–
E	Quakers Hill Chaplin Crescent & Quakers Road	20:29	21:04	–	22:04	–	23:04	–	00:25	–
F	Quakers Hill Pye Road & Wilson Road	–	–	21:23	–	22:23	–	23:23	–	F00:26
G	Quakers Hill Station Pearce Road	20:34	21:08	21:29	22:08	22:29	23:08	23:29	00:29	F00:32
H	Quakers Hill Barnier Drive & Farnham Road	20:40	21:14	–	22:14	–	23:14	–	00:35	–
L	The Ponds Ridgeline Drive & Eumina Street	20:44	21:17	–	22:17	–	23:17	–	00:38	–
M	Quakers Hill Burdekin Road & Alex Avenue	–	–	21:35	–	22:35	–	23:35	–	F00:38
O	Tallawong Metro Station Implexa Parade	–	–	21:42	–	22:42	–	23:42	–	F00:45
P	Rouse Hill Metro Station Northwest T-Way	20:55	21:25	21:49	22:25	22:49	23:25	23:49	00:46	F00:52

Saturday											
<small>map ref</small>	Service information	732	752	732	752	732	752	732	752	732	752
A	Blacktown Interchange	06:24	06:44	07:21	07:34	07:51	08:04	08:17	08:25	08:47	08:55
B	Blacktown Vardys T-way	06:28	–	07:26	–	07:56	–	08:22	–	08:52	–
C	Kings Langley James Cook T-way	06:30	–	07:28	–	07:58	–	08:24	–	08:54	–
D	Marayong Davis Road & Quakers Road	–	06:48	–	07:38	–	08:08	–	08:30	–	09:00
E	Quakers Hill Chaplin Crescent & Quakers Road	–	06:50	–	07:40	–	08:10	–	08:34	–	09:04
F	Quakers Hill Pye Road & Wilson Road	06:34	–	07:32	–	08:02	–	08:29	–	08:59	–
G	Quakers Hill Station Pearce Road	06:40	–	07:38	–	08:08	–	08:36	08:39	09:06	09:09
H	Quakers Hill Barnier Drive & Farnham Road	–	06:58	–	07:48	–	08:18	–	08:47	–	09:17
L	The Ponds Ridgeline Drive & Eumina Street	–	07:01	–	07:51	–	08:21	–	08:51	–	09:21
M	Quakers Hill Burdekin Road & Alex Avenue	06:45	–	07:44	–	08:14	–	08:43	–	09:13	–
O	Tallawong Metro Station Implexa Parade	06:53	–	07:53	–	08:23	–	08:53	–	09:23	–
P	Rouse Hill Metro Station Northwest T-Way	07:00	07:11	08:00	08:01	08:30	08:31	09:00	09:01	09:30	09:31

Saturday (continued...)											
<small>map ref</small>	Service information	732	752	732	752	732	752	732	752	732	752
A	Blacktown Interchange	09:17	09:25	09:47	09:55	10:17	10:25	10:47	10:55	11:17	11:25
B	Blacktown Vardys T-way	09:22	–	09:52	–	10:22	–	10:52	–	11:22	–
C	Kings Langley James Cook T-way	09:24	–	09:54	–	10:24	–	10:54	–	11:24	–
D	Marayong Davis Road & Quakers Road	–	09:30	–	10:00	–	10:30	–	11:00	–	11:30
E	Quakers Hill Chaplin Crescent & Quakers Road	–	09:34	–	10:04	–	10:34	–	11:04	–	11:34
F	Quakers Hill Pye Road & Wilson Road	09:29	–	09:59	–	10:29	–	10:59	–	11:29	–
G	Quakers Hill Station Pearce Road	09:36	09:39	10:06	10:09	10:36	10:39	11:06	11:09	11:36	11:39
H	Quakers Hill Barnier Drive & Farnham Road	–	09:47	–	10:17	–	10:47	–	11:17	–	11:47
L	The Ponds Ridgeline Drive & Eumina Street	–	09:51	–	10:21	–	10:51	–	11:21	–	11:51
M	Quakers Hill Burdekin Road & Alex Avenue	09:43	–	10:13	–	10:43	–	11:13	–	11:43	–
O	Tallawong Metro Station Implexa Parade	09:53	–	10:23	–	10:53	–	11:23	–	11:53	–
P	Rouse Hill Metro Station Northwest T-Way	10:00	10:01	10:30	10:31	11:00	11:01	11:30	11:31	12:00	12:01

Saturday (continued...)											
<small>map ref</small>	Service information	732	752	732	752	732	752	732	752	732	752
A	Blacktown Interchange	11:47	11:55	12:17	12:25	12:47	12:55	13:17	13:25	13:47	13:55
B	Blacktown Vardys T-way	11:52	–	12:22	–	12:52	–	13:22	–	13:52	–
C	Kings Langley James Cook T-way	11:54	–	12:24	–	12:54	–	13:24	–	13:54	–
D	Marayong Davis Road & Quakers Road	–	12:00	–	12:30	–	13:00	–	13:30	–	14:00
E	Quakers Hill Chaplin Crescent & Quakers Road	–	12:04	–	12:34	–	13:04	–	13:34	–	14:04
F	Quakers Hill Pye Road & Wilson Road	11:59	–	12:29	–	12:59	–	13:29	–	13:59	–
G	Quakers Hill Station Pearce Road	12:06	12:09	12:36	12:39	13:06	13:09	13:36	13:39	14:06	14:09
H	Quakers Hill Barnier Drive & Farnham Road	–	12:17	–	12:47	–	13:17	–	13:47	–	14:17
L	The Ponds Ridgeline Drive & Eumina Street	–	12:21	–	12:51	–	13:21	–	13:51	–	14:21
M	Quakers Hill Burdekin Road & Alex Avenue	12:13	–	12:43	–	13:13	–	13:43	–	14:13	–
O	Tallawong Metro Station Implexa Parade	12:23	–	12:53	–	13:23	–	13:53	–	14:23	–
P	Rouse Hill Metro Station Northwest T-Way	12:30	12:31	13:00	13:01	13:30	13:31	14:00	14:01	14:30	14:31

Saturday (continued...)											
<small>map ref</small>	Service information	732	752	732	752	732	752	732	752	732	752
A	Blacktown Interchange	14:17	14:25	14:47	14:55	15:17	15:25	15:47	15:55	16:17	16:25
B	Blacktown Vardys T-way	14:22	–	14:52	–	15:22	–	15:52	–	16:22	–
C	Kings Langley James Cook T-way	14:24	–	14:54	–	15:24	–	15:54	–	16:24	–
D	Marayong Davis Road & Quakers Road	–	14:30	–	15:00	–	15:30	–	16:00	–	16:30
E	Quakers Hill Chaplin Crescent & Quakers Road	–	14:34	–	15:04	–	15:34	–	16:04	–	16:34
F	Quakers Hill Pye Road & Wilson Road	14:29	–	14:59	–	15:29	–	15:59	–	16:29	–
G	Quakers Hill Station Pearce Road	14:36	14:39	15:06	15:09	15:36	15:39	16:06	16:09	16:36	16:39
H	Quakers Hill Barnier Drive & Farnham Road	–	14:47	–	15:17	–	15:47	–	16:17	–	16:47
L	The Ponds Ridgeline Drive & Eumina Street	–	14:51	–	15:21	–	15:51	–	16:21	–	16:51
M	Quakers Hill Burdekin Road & Alex Avenue	14:43	–	15:13	–	15:43	–	16:13	–	16:43	–
O	Tallawong Metro Station Implexa Parade	14:53	–	15:23	–	15:53	–	16:23	–	16:53	–
P	Rouse Hill Metro Station Northwest T-Way	15:00	15:01	15:30	15:31	16:00	16:01	16:30	16:31	17:00	17:01

Saturday (continued...)											
<small>map ref</small>	Service information	732	752	732	752	732	752	732	752	732	732
A	Blacktown Interchange	16:47	16:55	17:17	17:25	17:47	17:55	18:17	18:25	18:49	19:19
B	Blacktown Vardys T-way	16:52	–	17:22	–	17:52	–	18:22	–	18:54	19:24
C	Kings Langley James Cook T-way	16:54	–	17:24	–	17:54	–	18:24	–	18:56	19:26
D	Marayong Davis Road & Quakers Road	–	17:00	–	17:30	–	18:00	–	18:30	–	–
E	Quakers Hill Chaplin Crescent & Quakers Road	–	17:04	–	17:34	–	18:04	–	18:34	–	–
F	Quakers Hill Pye Road & Wilson Road	16:59	–	17:29	–	17:59	–	18:29	–	19:01	19:31
G	Quakers Hill Station Pearce Road	17:06	17:09	17:36	17:39	18:06	18:08	18:36	18:38	19:07	19:37
H	Quakers Hill Barnier Drive & Farnham Road	–	17:17	–	17:47	–	18:15	–	18:45	–	–
L	The Ponds Ridgeline Drive & Eumina Street	–	17:21	–	17:51	–	18:18	–	18:48	–	–
M	Quakers Hill Burdekin Road & Alex Avenue	17:13	–	17:43	–	18:13	–	18:43	–	19:13	19:43
O	Tallawong Metro Station Implexa Parade	17:23	–	17:53	–	18:23	–	18:53	–	19:22	19:52
P	Rouse Hill Metro Station Northwest T-Way	17:30	17:31	18:00	18:01	18:30	18:26	19:00	18:56	19:28	19:58

Saturday (continued...)												
map ref	Service information	752	732	752	732	752	732	752	732	752	752	732
A	Blacktown Interchange	19:25	20:19	20:25	21:19	21:25	22:19	22:25	23:19	23:25	00:30	00:19
B	Blacktown Vardys T-way	–	20:24	–	21:24	–	22:24	–	23:24	–	–	00:24
C	Kings Langley James Cook T-way	–	20:26	–	21:26	–	22:26	–	23:26	–	–	00:26
D	Marayong Davis Road & Quakers Road	19:30	–	20:28	–	21:28	–	22:28	–	23:28	00:33	–
E	Quakers Hill Chaplin Crescent & Quakers Road	19:34	–	20:32	–	21:32	–	22:32	–	23:32	00:37	–
F	Quakers Hill Pye Road & Wilson Road	–	20:31	–	21:31	–	22:31	–	23:31	–	–	00:31
G	Quakers Hill Station Pearce Road	19:38	20:37	20:37	21:37	21:37	22:37	22:37	23:37	23:37	00:42	00:37
H	Quakers Hill Barnier Drive & Farnham Road	19:45	–	20:44	–	21:44	–	22:44	–	23:44	W00:49	–
L	The Ponds Ridgeline Drive & Eumina Street	19:48	–	20:46	–	21:46	–	22:46	–	23:46	–	–
M	Quakers Hill Burdekin Road & Alex Avenue	–	20:43	–	21:43	–	22:43	–	23:43	–	–	00:43
O	Tallawong Metro Station Implexa Parade	–	20:52	–	21:52	–	22:52	–	23:52	–	–	00:52
P	Rouse Hill Metro Station Northwest T-Way	19:56	20:58	20:54	21:58	21:54	22:58	22:54	23:58	23:54	–	00:58

Sunday & Public Holidays												
map ref	Service information	732	752	732	752	732	752	732	752	732	752	752
A	Blacktown Interchange	08:47	08:55	09:47	09:55	10:17	10:25	10:47	10:55	11:17	11:25	–
B	Blacktown Vardys T-way	08:52	–	09:52	–	10:22	–	10:52	–	11:22	–	–
C	Kings Langley James Cook T-way	08:54	–	09:54	–	10:24	–	10:54	–	11:24	–	–
D	Marayong Davis Road & Quakers Road	–	09:00	–	10:00	–	10:30	–	11:00	–	11:30	–
E	Quakers Hill Chaplin Crescent & Quakers Road	–	09:04	–	10:04	–	10:34	–	11:04	–	11:34	–
F	Quakers Hill Pye Road & Wilson Road	08:59	–	09:59	–	10:29	–	10:59	–	11:29	–	–
G	Quakers Hill Station Pearce Road	09:06	–	10:06	10:10	10:36	10:40	11:06	11:10	11:36	11:40	–
H	Quakers Hill Barnier Drive & Farnham Road	–	09:12	–	10:16	–	10:46	–	11:16	–	11:46	–
L	The Ponds Ridgeline Drive & Eumina Street	–	09:16	–	10:20	–	10:50	–	11:20	–	11:50	–
M	Quakers Hill Burdekin Road & Alex Avenue	09:13	–	10:13	–	10:43	–	11:13	–	11:43	–	–
O	Tallawong Metro Station Implexa Parade	09:23	–	10:23	–	10:53	–	11:23	–	11:53	–	–
P	Rouse Hill Metro Station Northwest T-Way	09:30	09:25	10:30	10:29	11:00	10:59	11:30	11:29	12:00	11:59	–

Sunday & Public Holidays (continued...)											
<small>map ref</small>	Service information	732	752	732	752	732	752	732	752	732	752
A	Blacktown Interchange	11:47	11:55	12:17	12:25	12:47	12:55	13:17	13:25	13:47	13:55
B	Blacktown Vardys T-way	11:52	–	12:22	–	12:52	–	13:22	–	13:52	–
C	Kings Langley James Cook T-way	11:54	–	12:24	–	12:54	–	13:24	–	13:54	–
D	Marayong Davis Road & Quakers Road	–	12:00	–	12:30	–	13:00	–	13:30	–	14:00
E	Quakers Hill Chaplin Crescent & Quakers Road	–	12:04	–	12:34	–	13:04	–	13:34	–	14:04
F	Quakers Hill Pye Road & Wilson Road	11:59	–	12:29	–	12:59	–	13:29	–	13:59	–
G	Quakers Hill Station Pearce Road	12:06	12:10	12:36	12:40	13:06	13:10	13:36	13:40	14:06	14:10
H	Quakers Hill Barnier Drive & Farnham Road	–	12:16	–	12:46	–	13:16	–	13:46	–	14:16
L	The Ponds Ridgeline Drive & Eumina Street	–	12:20	–	12:50	–	13:20	–	13:50	–	14:20
M	Quakers Hill Burdekin Road & Alex Avenue	12:13	–	12:43	–	13:13	–	13:43	–	14:13	–
O	Tallawong Metro Station Implexa Parade	12:23	–	12:53	–	13:23	–	13:53	–	14:23	–
P	Rouse Hill Metro Station Northwest T-Way	12:30	12:29	13:00	12:59	13:30	13:29	14:00	13:59	14:30	14:29

Sunday & Public Holidays (continued...)											
<small>map ref</small>	Service information	732	752	732	752	732	752	732	752	732	752
A	Blacktown Interchange	14:17	14:25	14:47	14:55	15:17	15:25	15:47	15:55	16:17	16:25
B	Blacktown Vardys T-way	14:22	–	14:52	–	15:22	–	15:52	–	16:22	–
C	Kings Langley James Cook T-way	14:24	–	14:54	–	15:24	–	15:54	–	16:24	–
D	Marayong Davis Road & Quakers Road	–	14:30	–	15:00	–	15:30	–	16:00	–	16:30
E	Quakers Hill Chaplin Crescent & Quakers Road	–	14:34	–	15:04	–	15:34	–	16:04	–	16:34
F	Quakers Hill Pye Road & Wilson Road	14:29	–	14:59	–	15:29	–	15:59	–	16:29	–
G	Quakers Hill Station Pearce Road	14:36	14:40	15:06	15:10	15:36	15:40	16:06	16:10	16:36	16:40
H	Quakers Hill Barnier Drive & Farnham Road	–	14:46	–	15:16	–	15:46	–	16:16	–	16:46
L	The Ponds Ridgeline Drive & Eumina Street	–	14:50	–	15:20	–	15:50	–	16:20	–	16:50
M	Quakers Hill Burdekin Road & Alex Avenue	14:43	–	15:13	–	15:43	–	16:13	–	16:43	–
O	Tallawong Metro Station Implexa Parade	14:53	–	15:23	–	15:53	–	16:23	–	16:53	–
P	Rouse Hill Metro Station Northwest T-Way	15:00	14:59	15:30	15:29	16:00	15:59	16:30	16:29	17:00	16:59

Sunday & Public Holidays (continued...)											
<small>map ref</small>	Service information	732	752	732	752	732	752	752	732	752	732
A	Blacktown Interchange	16:47	16:55	17:17	17:25	17:47	17:55	18:25	18:51	19:25	19:51
B	Blacktown Vardys T-way	16:52	–	17:22	–	17:52	–	–	18:56	–	19:56
C	Kings Langley James Cook T-way	16:54	–	17:24	–	17:54	–	–	18:58	–	19:58
D	Marayong Davis Road & Quakers Road	–	17:00	–	17:30	–	18:00	18:29	–	19:29	–
E	Quakers Hill Chaplin Crescent & Quakers Road	–	17:04	–	17:34	–	18:04	18:33	–	19:33	–
F	Quakers Hill Pye Road & Wilson Road	16:59	–	17:29	–	17:59	–	–	19:03	–	20:03
G	Quakers Hill Station Pearce Road	17:06	17:10	17:36	17:40	18:06	18:10	18:39	19:09	19:39	20:09
H	Quakers Hill Barnier Drive & Farnham Road	–	17:16	–	17:46	–	18:16	18:44	–	19:44	–
L	The Ponds Ridgeline Drive & Eumina Street	–	17:20	–	17:50	–	18:20	18:48	–	19:48	–
M	Quakers Hill Burdekin Road & Alex Avenue	17:13	–	17:43	–	18:13	–	–	19:15	–	20:15
O	Tallawong Metro Station Implexa Parade	17:23	–	17:53	–	18:23	–	–	19:23	–	20:23
P	Rouse Hill Metro Station Northwest T-Way	17:30	17:29	18:00	17:59	18:30	18:29	18:56	19:29	19:56	20:29

Sunday & Public Holidays (continued...)							
<small>map ref</small>	Service information	752	732	752	732	752	732
A	Blacktown Interchange	20:25	20:51	21:25	21:51	22:25	22:51
B	Blacktown Vardys T-way	–	20:56	–	21:56	–	22:56
C	Kings Langley James Cook T-way	–	20:58	–	21:58	–	22:58
D	Marayong Davis Road & Quakers Road	20:29	–	21:29	–	22:29	–
E	Quakers Hill Chaplin Crescent & Quakers Road	20:33	–	21:33	–	22:33	–
F	Quakers Hill Pye Road & Wilson Road	–	21:03	–	22:03	–	23:03
G	Quakers Hill Station Pearce Road	20:39	21:09	21:39	22:09	22:39	23:09
H	Quakers Hill Barnier Drive & Farnham Road	20:44	–	21:44	–	W22:44	–
L	The Ponds Ridgeline Drive & Eumina Street	20:48	–	21:48	–	–	–
M	Quakers Hill Burdekin Road & Alex Avenue	–	21:15	–	22:15	–	23:15
O	Tallawong Metro Station Implexa Parade	–	21:23	–	22:23	–	23:23
P	Rouse Hill Metro Station Northwest T-Way	20:56	21:29	21:56	22:29	–	23:29

Monday to Friday											
map ref	Service information	734	734	734	734	734	734	734	734	734	734
R	Riverstone Station Riverstone Parade	05:04	05:31	06:01	06:28	06:48	–	07:24	07:54	08:34	–
Q	Schofields Junction Road & St Albans Road	05:07	05:34	06:04	06:31	06:51	–	07:28	07:58	08:38	–
N	Schofields Station Railway Terrace	05:09	05:36	06:06	06:33	06:54	07:24	07:31	08:01	08:41	–
M	Quakers Hill Burdekin Road & Alex Avenue	05:12	05:39	06:09	06:36	06:58	P07:26	07:35	08:05	08:45	–
K	The Ponds The Ponds Boulevard & Riverbank Drive	05:16	05:43	06:14	06:41	07:03	–	07:44	08:10	08:50	–
J	Stanhope Village Stanhope Parkway	05:20	05:47	06:19	06:46	07:10	07:33	07:51	08:18	08:58	–
I	Glenwood Stanhope T-way	05:24	05:51	06:24	06:51	07:16	–	07:57	08:24	09:04	S09:30
C	Kings Langley James Cook T-way	05:29	05:56	06:29	06:58	07:23	–	08:04	08:31	09:11	S09:34
B	Blacktown Vardys T-way	05:32	05:59	06:32	07:01	07:26	–	08:07	08:34	09:14	S09:37
A	Blacktown Interchange	05:40	06:07	06:40	07:10	07:35	–	08:16	08:43	09:23	S09:46

Monday to Friday (continued...)											
map ref	Service information	734	734	734	734	734	734	734	734	734	734
R	Riverstone Station Riverstone Parade	09:04	09:39	10:09	10:39	11:09	11:39	12:09	12:39	13:09	13:39
Q	Schofields Junction Road & St Albans Road	09:08	09:42	10:12	10:42	11:12	11:42	12:12	12:42	13:12	13:42
N	Schofields Station Railway Terrace	09:11	09:44	10:14	10:44	11:14	11:44	12:14	12:44	13:14	13:44
M	Quakers Hill Burdekin Road & Alex Avenue	09:15	09:47	10:17	10:47	11:17	11:47	12:17	12:47	13:17	13:47
K	The Ponds The Ponds Boulevard & Riverbank Drive	09:20	09:52	10:22	10:52	11:22	11:52	12:22	12:52	13:22	13:52
J	Stanhope Village Stanhope Parkway	09:28	09:57	10:27	10:57	11:27	11:57	12:27	12:57	13:27	13:57
I	Glenwood Stanhope T-way	09:34	10:02	10:32	11:02	11:32	12:02	12:32	13:02	13:32	14:02
C	Kings Langley James Cook T-way	09:41	10:08	10:38	11:08	11:38	12:08	12:38	13:08	13:38	14:08
B	Blacktown Vardys T-way	09:44	10:11	10:41	11:11	11:41	12:11	12:41	13:11	13:41	14:11
A	Blacktown Interchange	09:53	10:20	10:50	11:20	11:50	12:20	12:50	13:20	13:50	14:20

Monday to Friday (continued...)											
map ref	Service information	734	734	734	734	734	734	734	734	734	734
R	Riverstone Station Riverstone Parade	13:58	14:28	15:14	15:44	16:14	16:42	17:12	17:42	18:09	–
Q	Schofields Junction Road & St Albans Road	14:01	14:31	15:17	15:47	16:17	16:45	17:15	17:45	18:12	–
N	Schofields Station Railway Terrace	14:04	14:34	15:20	15:50	16:20	16:48	17:18	17:48	18:15	18:30
M	Quakers Hill Burdekin Road & Alex Avenue	14:07	14:37	15:23	15:53	16:23	16:51	17:21	17:51	18:18	18:33
K	The Ponds The Ponds Boulevard & Riverbank Drive	14:12	14:44	15:34	15:59	16:27	16:55	17:25	17:55	18:22	18:37
J	Stanhope Village Stanhope Parkway	14:17	14:49	15:39	16:05	16:32	17:00	17:30	18:00	18:27	18:42
I	Glenwood Stanhope T-way	14:21	14:54	15:44	16:10	16:36	17:04	17:34	18:04	18:31	–
C	Kings Langley James Cook T-way	14:27	15:00	15:50	16:16	16:42	17:10	17:40	18:09	18:36	–
B	Blacktown Vardys T-way	14:30	15:03	15:53	16:19	16:45	17:13	17:43	18:12	18:39	–
A	Blacktown Interchange	14:39	15:12	16:02	16:28	16:54	17:22	17:52	18:20	18:47	–

Monday to Friday (continued...)									
<small>map ref</small>	Service information	734	734	734	734	734	734	734	734
R	Riverstone Station Riverstone Parade	18:35	18:55	19:27	19:57	20:27	21:27	22:27	23:27
Q	Schofields Junction Road & St Albans Road	18:38	18:58	19:30	20:00	20:30	21:30	22:30	23:30
N	Schofields Station Railway Terrace	18:41	19:01	19:33	20:03	20:33	21:33	22:33	23:33
M	Quakers Hill Burdekin Road & Alex Avenue	18:44	19:04	19:36	20:06	20:36	21:36	22:36	23:36
K	The Ponds The Ponds Boulevard & Riverbank Drive	18:48	19:08	19:40	20:10	20:40	21:40	22:40	23:40
J	Stanhope Village Stanhope Parkway	18:52	19:12	19:44	20:14	20:44	21:44	22:43	23:43
I	Glenwood Stanhope T-way	18:55	19:15	19:47	20:17	20:47	21:47	22:45	23:45
C	Kings Langley James Cook T-way	19:00	19:20	19:52	20:21	20:51	21:51	22:49	23:49
B	Blacktown Vardys T-way	19:03	19:23	19:55	20:24	20:54	21:54	22:52	23:52
A	Blacktown Interchange	19:11	19:31	20:03	20:32	21:02	22:02	23:00	00:00

Saturday											
<small>map ref</small>	Service information	734	734	734	734	734	734	734	734	734	734
R	Riverstone Station Riverstone Parade	06:40	07:40	08:40	09:40	10:40	11:40	12:40	13:40	14:40	15:40
Q	Schofields Junction Road & St Albans Road	06:44	07:44	08:44	09:44	10:44	11:44	12:44	13:44	14:44	15:44
N	Schofields Station Railway Terrace	06:47	07:47	08:47	09:47	10:47	11:47	12:47	13:47	14:47	15:47
M	Quakers Hill Burdekin Road & Alex Avenue	06:50	07:50	08:50	09:50	10:50	11:50	12:50	13:50	14:50	15:50
K	The Ponds The Ponds Boulevard & Riverbank Drive	06:54	07:54	08:54	09:54	10:54	11:54	12:54	13:54	14:54	15:54
J	Stanhope Village Stanhope Parkway	06:59	07:59	08:59	09:59	10:59	11:59	12:59	13:59	14:59	15:59
I	Glenwood Stanhope T-way	07:05	08:05	09:05	10:05	11:05	12:05	13:05	14:05	15:05	16:05
C	Kings Langley James Cook T-way	07:11	08:11	09:11	10:11	11:11	12:11	13:11	14:11	15:11	16:11
B	Blacktown Vardys T-way	07:14	08:14	09:14	10:14	11:14	12:14	13:14	14:14	15:14	16:14
A	Blacktown Interchange	07:22	08:22	09:22	10:22	11:22	12:22	13:22	14:22	15:22	16:22

Saturday (continued...)							
<small>map ref</small>	Service information	734	734	734	734	734	734
R	Riverstone Station Riverstone Parade	16:40	17:40	18:38	19:38	20:38	21:38
Q	Schofields Junction Road & St Albans Road	16:44	17:44	18:41	19:41	20:41	21:41
N	Schofields Station Railway Terrace	16:47	17:47	18:43	19:43	20:43	21:43
M	Quakers Hill Burdekin Road & Alex Avenue	16:50	17:50	18:46	19:46	20:46	21:46
K	The Ponds The Ponds Boulevard & Riverbank Drive	16:54	17:54	18:50	19:50	20:50	21:50
J	Stanhope Village Stanhope Parkway	16:59	17:59	18:54	19:54	20:54	21:54
I	Glenwood Stanhope T-way	17:05	18:05	18:58	19:58	20:58	21:58
C	Kings Langley James Cook T-way	17:11	18:11	19:03	20:03	21:03	22:03
B	Blacktown Vardys T-way	17:14	18:14	19:05	20:05	21:05	22:05
A	Blacktown Interchange	17:22	18:22	19:11	20:11	21:11	22:11

Sunday & Public Holidays											
map ref	Service information	734	734	734	734	734	734	734	734	734	734
R	Riverstone Station Riverstone Parade	07:36	08:36	09:36	10:36	11:36	12:36	13:36	14:36	15:36	16:36
Q	Schofields Junction Road & St Albans Road	07:39	08:39	09:39	10:39	11:39	12:39	13:39	14:39	15:39	16:39
N	Schofields Station Railway Terrace	07:41	08:41	09:41	10:41	11:41	12:41	13:41	14:41	15:41	16:41
M	Quakers Hill Burdekin Road & Alex Avenue	07:44	08:44	09:44	10:44	11:44	12:44	13:44	14:44	15:44	16:44
K	The Ponds The Ponds Boulevard & Riverbank Drive	07:47	08:47	09:47	10:47	11:47	12:47	13:47	14:47	15:47	16:47
J	Stanhope Village Stanhope Parkway	07:54	08:54	09:54	10:54	11:54	12:54	13:54	14:54	15:54	16:54
I	Glenwood Stanhope T-way	07:58	08:58	09:58	10:58	11:58	12:58	13:58	14:58	15:58	16:58
C	Kings Langley James Cook T-way	08:03	09:03	10:03	11:03	12:03	13:03	14:03	15:03	16:03	17:03
B	Blacktown Vardys T-way	08:06	09:06	10:06	11:06	12:06	13:06	14:06	15:06	16:06	17:06
A	Blacktown Interchange	08:14	09:14	10:14	11:14	12:14	13:14	14:14	15:14	16:14	17:14

Sunday & Public Holidays (continued...)						
map ref	Service information	734	734	734	734	734
R	Riverstone Station Riverstone Parade	17:36	18:36	19:36	20:36	21:36
Q	Schofields Junction Road & St Albans Road	17:39	18:39	19:39	20:39	21:39
N	Schofields Station Railway Terrace	17:41	18:41	19:41	20:41	21:41
M	Quakers Hill Burdekin Road & Alex Avenue	17:44	18:44	19:44	20:44	21:44
K	The Ponds The Ponds Boulevard & Riverbank Drive	17:47	18:47	19:47	20:47	21:47
J	Stanhope Village Stanhope Parkway	17:54	18:53	19:53	20:53	21:53
I	Glenwood Stanhope T-way	17:58	18:56	19:56	20:56	21:56
C	Kings Langley James Cook T-way	18:03	19:01	20:01	21:01	22:01
B	Blacktown Vardys T-way	18:06	19:03	20:03	21:03	22:03
A	Blacktown Interchange	18:14	19:09	20:09	21:09	22:09

Monday to Friday											
<small>map ref</small>	Service information	734	734	734	734	734	734	734	734	734	
A	Blacktown Interchange	05:17	05:47	06:03	06:38	–	06:57	–	07:40	08:12	08:47
B	Blacktown Vardys T-way	05:21	05:51	06:07	06:42	–	07:03	–	07:46	08:18	08:53
C	Kings Langley James Cook T-way	05:23	05:53	06:09	06:44	–	07:06	–	07:49	08:21	08:56
I	Glenwood Stanhope T-way	05:27	05:57	06:13	06:48	–	07:11	–	07:54	08:26	09:01
J	Stanhope Village Stanhope Parkway	05:31	06:01	06:17	06:52	07:07	07:15	07:37	07:58	08:30	09:04
K	The Ponds The Ponds Boulevard & Riverbank Drive	05:34	06:04	06:20	06:57	07:12	07:20	07:42	08:03	08:35	09:09
M	Quakers Hill Burdekin Road & Alex Avenue	05:39	06:09	06:25	07:03	07:18	07:28	07:48	08:08	08:40	09:14
N	Schofields Station Railway Terrace	05:43	06:13	06:29	07:08	07:23	07:33	07:53	08:13	08:45	09:17
Q	Schofields Junction Road & St Albans Road	05:45	06:15	06:31	07:10	–	07:35	–	08:15	08:47	09:20
R	Riverstone Station Riverstone Parade	05:52	06:22	06:38	07:17	–	07:43	–	08:22	08:54	09:27

Monday to Friday (continued...)											
<small>map ref</small>	Service information	734	734	734	734	734	734	734	734	734	
A	Blacktown Interchange	09:19	09:49	10:19	10:49	11:19	11:49	12:19	12:49	13:19	13:45
B	Blacktown Vardys T-way	09:24	09:54	10:24	10:54	11:24	11:54	12:24	12:54	13:24	13:50
C	Kings Langley James Cook T-way	09:26	09:56	10:26	10:56	11:26	11:56	12:26	12:56	13:26	13:52
I	Glenwood Stanhope T-way	09:31	10:01	10:31	11:01	11:31	12:01	12:31	13:01	13:31	13:57
J	Stanhope Village Stanhope Parkway	09:34	10:04	10:34	11:04	11:34	12:04	12:34	13:04	13:34	14:00
K	The Ponds The Ponds Boulevard & Riverbank Drive	09:39	10:09	10:39	11:09	11:39	12:09	12:39	13:09	13:39	14:05
M	Quakers Hill Burdekin Road & Alex Avenue	09:43	10:13	10:43	11:13	11:43	12:13	12:43	13:13	13:43	14:09
N	Schofields Station Railway Terrace	09:46	10:16	10:46	11:16	11:46	12:16	12:46	13:16	13:46	14:12
Q	Schofields Junction Road & St Albans Road	09:49	10:19	10:49	11:19	11:49	12:19	12:49	13:19	13:49	14:15
R	Riverstone Station Riverstone Parade	09:56	10:26	10:56	11:26	11:56	12:26	12:56	13:26	13:56	14:22

Monday to Friday (continued...)											
<small>map ref</small>	Service information	734	734	734	734	734	734	734	734	734	
A	Blacktown Interchange	S14:15	H14:25	14:40	15:20	15:50	16:20	16:50	17:20	17:47	18:07
B	Blacktown Vardys T-way	S14:20	H14:30	14:46	15:26	15:56	16:26	16:56	17:26	17:51	18:11
C	Kings Langley James Cook T-way	S14:22	H14:32	14:48	15:28	15:58	16:28	16:58	17:28	17:53	18:13
I	Glenwood Stanhope T-way	S14:27	H14:37	14:52	15:33	16:03	16:33	17:03	17:33	17:58	18:18
J	Stanhope Village Stanhope Parkway	S14:31	H14:41	14:57	15:38	16:08	16:38	17:08	17:38	18:03	18:23
K	The Ponds The Ponds Boulevard & Riverbank Drive	S14:37	H14:47	15:03	15:44	16:14	16:44	17:14	17:44	18:08	18:28
M	Quakers Hill Burdekin Road & Alex Avenue	S14:50	H14:50	15:10	15:50	16:20	16:50	17:20	17:49	18:13	18:33
N	Schofields Station Railway Terrace	S14:55	H14:55	15:15	15:55	16:25	16:55	17:25	17:53	18:17	18:37
Q	Schofields Junction Road & St Albans Road	S14:58	H14:58	15:18	15:58	16:28	16:58	17:28	17:56	18:20	18:40
R	Riverstone Station Riverstone Parade	S15:07	H15:05	15:25	16:05	16:35	17:05	17:35	18:02	18:26	18:46

Monday to Friday (continued...)								
<small>map ref</small>	Service information	734	734	734	734	734	734	734
A	Blacktown Interchange	18:37	19:07	19:45	20:45	21:45	22:45	23:45
B	Blacktown Vardys T-way	18:41	19:11	19:49	20:49	21:49	22:49	23:49
C	Kings Langley James Cook T-way	18:43	19:13	19:51	20:51	21:51	22:51	23:51
I	Glenwood Stanhope T-way	18:48	19:18	19:56	20:56	21:55	22:55	23:55
J	Stanhope Village Stanhope Parkway	18:53	19:23	20:01	21:01	21:59	22:59	23:59
K	The Ponds The Ponds Boulevard & Riverbank Drive	18:58	19:28	20:06	21:06	22:03	23:03	00:03
M	Quakers Hill Burdekin Road & Alex Avenue	19:03	19:33	20:11	21:11	22:07	23:07	00:07
N	Schofields Station Railway Terrace	19:07	19:37	20:15	21:15	22:11	23:11	00:11
Q	Schofields Junction Road & St Albans Road	19:10	19:40	20:18	21:18	22:13	23:13	00:13
R	Riverstone Station Riverstone Parade	19:16	19:46	20:24	21:24	22:18	23:18	00:18

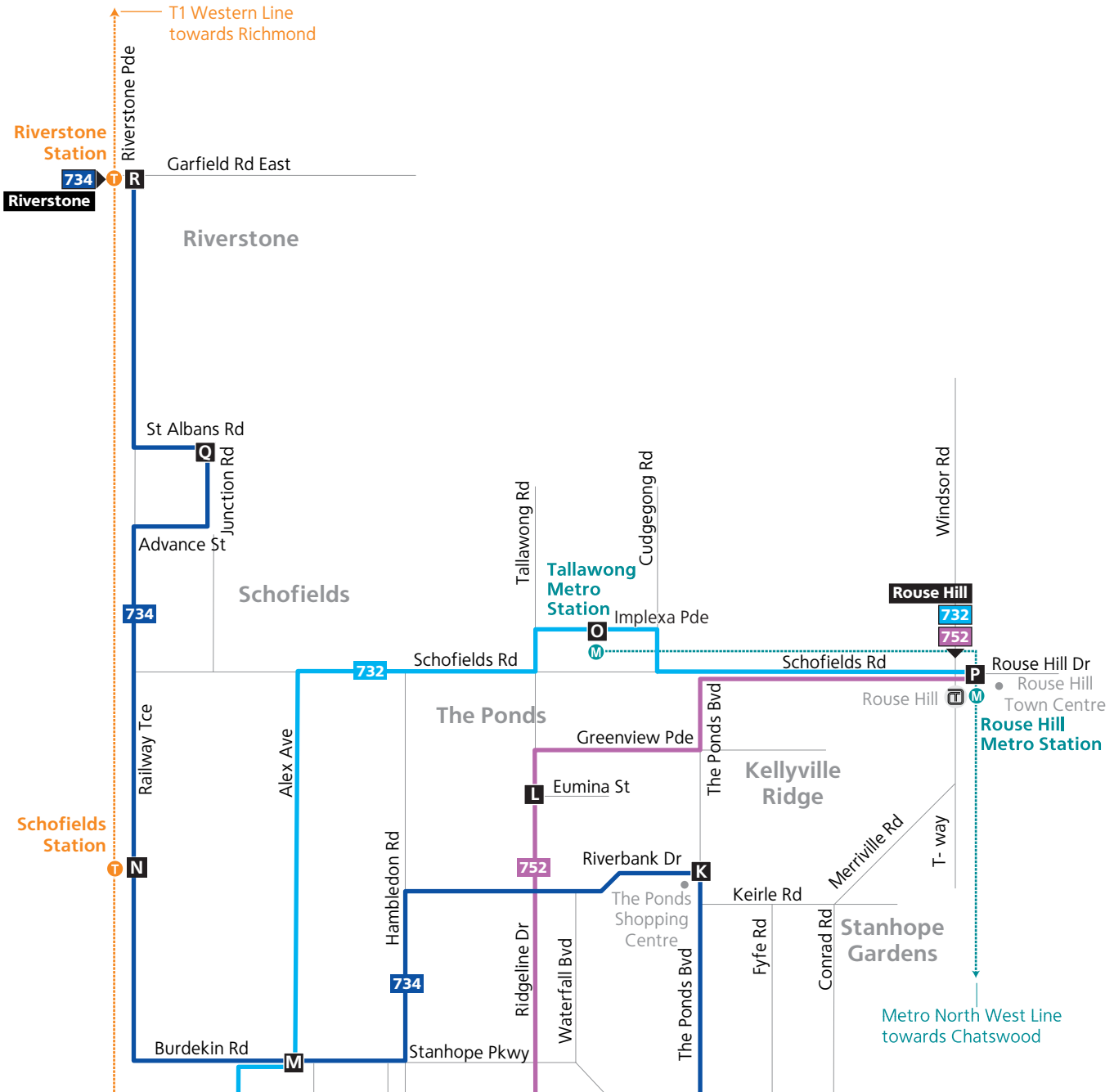
Saturday											
<small>map ref</small>	Service information	734	734	734	734	734	734	734	734	734	734
A	Blacktown Interchange	06:54	07:54	08:53	09:53	10:53	11:53	12:53	13:53	14:53	15:53
B	Blacktown Vardys T-way	06:59	07:59	08:58	09:58	10:58	11:58	12:58	13:58	14:58	15:58
C	Kings Langley James Cook T-way	07:01	08:01	09:00	10:00	11:00	12:00	13:00	14:00	15:00	16:00
I	Glenwood Stanhope T-way	07:06	08:06	09:05	10:05	11:05	12:05	13:05	14:05	15:05	16:05
J	Stanhope Village Stanhope Parkway	07:09	08:09	09:09	10:09	11:09	12:09	13:09	14:09	15:09	16:09
K	The Ponds The Ponds Boulevard & Riverbank Drive	07:14	08:14	09:14	10:14	11:14	12:14	13:14	14:14	15:14	16:14
M	Quakers Hill Burdekin Road & Alex Avenue	07:19	08:19	09:19	10:19	11:19	12:19	13:19	14:19	15:19	16:19
N	Schofields Station Railway Terrace	07:22	08:22	09:22	10:22	11:22	12:22	13:22	14:22	15:22	16:22
Q	Schofields Junction Road & St Albans Road	07:25	08:25	09:25	10:25	11:25	12:25	13:25	14:25	15:25	16:25
R	Riverstone Station Riverstone Parade	07:32	08:32	09:32	10:32	11:32	12:32	13:32	14:32	15:32	16:32

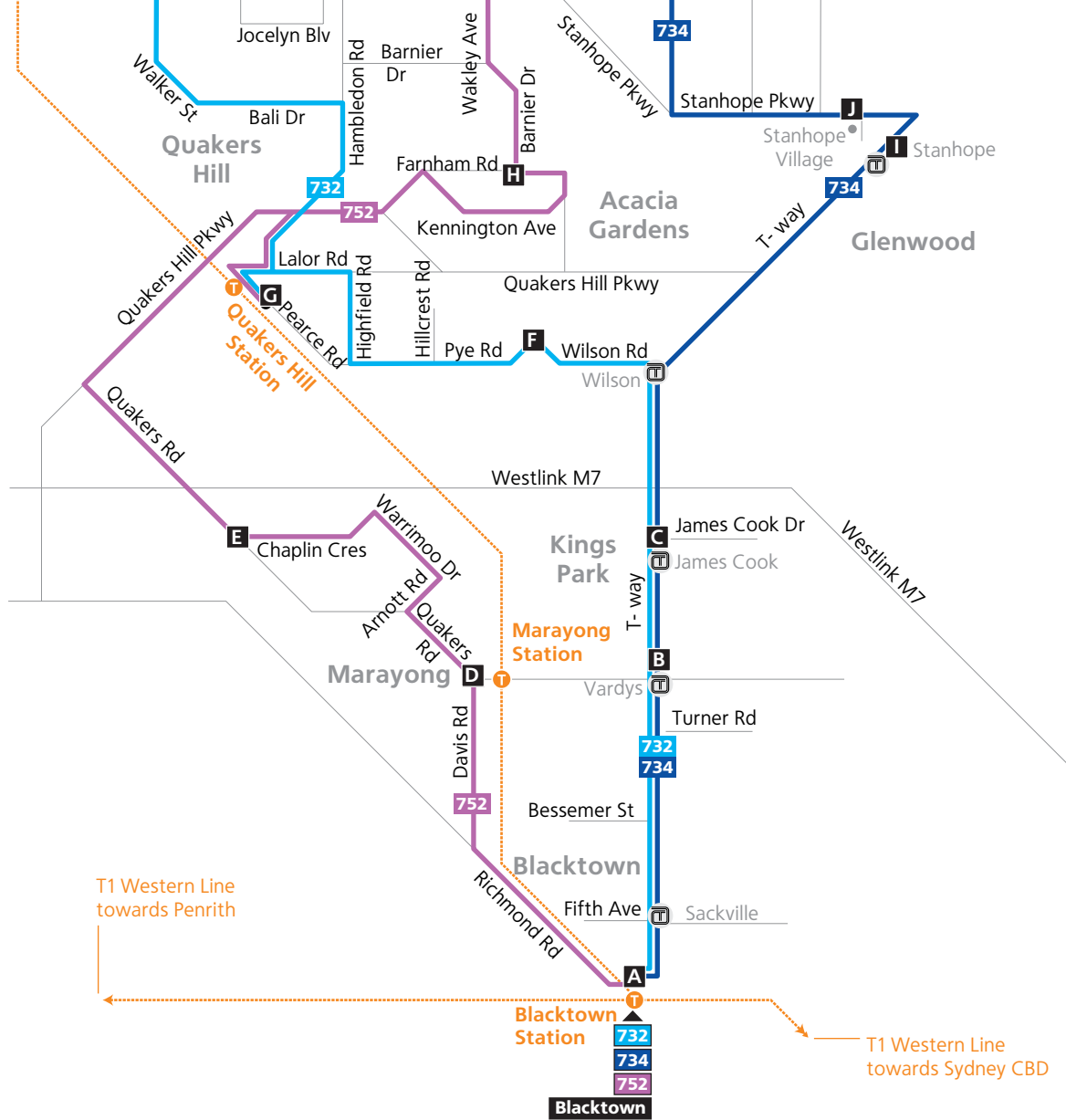
Saturday (continued...)							
<small>map ref</small>	Service information	734	734	734	734	734	734
A	Blacktown Interchange	16:53	17:55	18:55	19:55	20:55	21:55
B	Blacktown Vardys T-way	16:58	18:00	19:00	20:00	21:00	22:00
C	Kings Langley James Cook T-way	17:00	18:02	19:02	20:02	21:02	22:02
I	Glenwood Stanhope T-way	17:05	18:07	19:07	20:07	21:07	22:07
J	Stanhope Village Stanhope Parkway	17:09	18:10	19:10	20:10	21:10	22:10
K	The Ponds The Ponds Boulevard & Riverbank Drive	17:14	18:14	19:14	20:14	21:14	22:14
M	Quakers Hill Burdekin Road & Alex Avenue	17:19	18:18	19:18	20:18	21:18	22:18
N	Schofields Station Railway Terrace	17:22	18:21	19:21	20:21	21:21	22:21
Q	Schofields Junction Road & St Albans Road	17:25	18:23	19:23	20:23	21:23	22:23
R	Riverstone Station Riverstone Parade	17:32	18:28	19:28	20:28	21:28	22:28

Sunday & Public Holidays											
<small>map ref</small>	Service information	734	734	734	734	734	734	734	734	734	734
A	Blacktown Interchange	08:53	09:53	10:53	11:53	12:53	13:53	14:53	15:53	16:53	17:53
B	Blacktown Vardys T-way	08:58	09:58	10:58	11:58	12:58	13:58	14:58	15:58	16:58	17:58
C	Kings Langley James Cook T-way	09:00	10:00	11:00	12:00	13:00	14:00	15:00	16:00	17:00	18:00
I	Glenwood Stanhope T-way	09:03	10:03	11:03	12:03	13:03	14:03	15:03	16:03	17:03	18:03
J	Stanhope Village Stanhope Parkway	09:07	10:07	11:07	12:07	13:07	14:07	15:07	16:07	17:07	18:07
K	The Ponds The Ponds Boulevard & Riverbank Drive	09:11	10:11	11:11	12:11	13:11	14:11	15:11	16:11	17:11	18:11
M	Quakers Hill Burdekin Road & Alex Avenue	09:15	10:15	11:15	12:15	13:15	14:15	15:15	16:15	17:15	18:15
N	Schofields Station Railway Terrace	09:18	10:18	11:18	12:18	13:18	14:18	15:18	16:18	17:18	18:18
Q	Schofields Junction Road & St Albans Road	09:22	10:22	11:22	12:22	13:22	14:22	15:22	16:22	17:22	18:22
R	Riverstone Station Riverstone Parade	09:29	10:29	11:29	12:29	13:29	14:29	15:29	16:29	17:29	18:29

Sunday & Public Holidays (continued...)						
<small>map ref</small>	Service information	734	734	734	734	734
A	Blacktown Interchange	18:55	19:55	20:55	21:55	22:55
B	Blacktown Vardys T-way	19:00	20:00	21:00	22:00	23:00
C	Kings Langley James Cook T-way	19:02	20:02	21:02	22:02	23:02
I	Glenwood Stanhope T-way	19:05	20:05	21:05	22:05	23:05
J	Stanhope Village Stanhope Parkway	19:08	20:08	21:08	22:08	23:08
K	The Ponds The Ponds Boulevard & Riverbank Drive	19:12	20:12	21:12	22:12	23:12
M	Quakers Hill Burdekin Road & Alex Avenue	19:16	20:16	21:16	22:16	23:16
N	Schofields Station Railway Terrace	19:18	20:18	21:18	22:18	23:18
Q	Schofields Junction Road & St Albans Road	19:22	20:22	21:22	22:22	23:22
R	Riverstone Station Riverstone Parade	19:28	20:28	21:28	22:28	23:28

Routes 732, 734, 752





Legend

- Bus route
- 732 Bus route number
- A Timing point
- M Metro line/station
- T Train line/station
- T T-Way Station

Diagrammatic Map
Not to Scale

Topping up is easy with the Opal Travel app

You can also top up at:

- opal.com.au and set auto top up
- Opal retailers
- Opal top up machines



Find out more at
transportnsw.info

