

Bus Routes

373	Grafton - South Grafton via Fairway Dr	page 2
374	Grafton - South Grafton via Bimble Av	page 2
375A	Grafton - Westlawn via Hospital (Anticlockwise Loop)	page 5
375C	Grafton - Westlawn via Hospital (Clockwise Loop)	page 5
376	Grafton - Dovedale via Hospital	page 6
377	Grafton - Junction Hill via Hospital	page 7
378	Grafton - Jackadgery & Cangai via South Grafton	page 8
379	Grafton - Copmanhurst via South Grafton	page 9
380	Grafton - Yamba via Maclean	page 12
386	Maclean - Iluka	page 19

Accessible Services

Busways reserves the right to substitute a non-accessible bus on trips marked accessible if operational circumstances dictate.

These services are operated by



www.busways.com.au
infoline@busways.com.au

Grafton

Ph. (02) 6642 2954

64 Skinner St, South Grafton NSW 2460
Office hours 8am-5pm weekdays

Yamba

Ph. (02) 6645 8941

4 Favourite Av, Yamba NSW 2464
Office hours 8am-5pm weekdays

Look for route numbers

373
374
375A
375C
376
377
378
379
380
386



Grafton Region

Buses serving:

Grafton
South Grafton
Westlawn
Dovedale
Junction Hill
Copmanhurst
Cangai
Jackadgery
Ulmarra
Maclean
Yamba
Angourie
Wooloweyah
Harwood
Chatsworth Island
Woombah
Iluka

See back cover for detailed route descriptions

Effective from 26 November 2012

Services proudly operated by



Busways North Coast Pty Ltd
ABN 75 106 202 340

Maclean ●

● Grafton

Iluka ●

Yamba ●

Monday to Friday											
map ref	Route number	374	374	374	373	373	374	374	373	374	374
		am	am	am	am	am	am	am	am	am	am
18	Grafton Hospital (Route 375C/376)	7.07	7.22	8.07	9.17
18	Opp. Grafton Hospital (Route 375A)	7.30	8.38
1	Grafton (Prince St, Market Square)	7.16	H7.36	7.45	8.20	8.46	8.55	9.25
2	Grafton (Fitzroy St, St George Bank)	7.18	H7.38	7.47	8.22	8.48	8.57	9.27
4	South Grafton (Spring St & Skinner St)	6.53	7.23	H7.44	7.53	8.28	8.54	9.03	9.33
9	South Grafton (Ryan St & Armidale Rd)	6.55	7.25	S7.43	H7.46	7.55	8.30	8.56	9.05	9.35
8	South Grafton (Bimble Av & Bangalay Rd)	7.01	7.31	8.01	8.36	9.11	9.41
7	South Grafton (Roberts Dr & McFarlane St)	7.04	7.34	S7.49	H7.50	8.04	8.39	9.00	9.14	9.44
6	South Grafton (Fairway Dr & Tallowood St)	S7.53	H7.53	9.03
5	South Grafton (Bent St & Cambridge St)	7.08	7.38	S8.01	H8.01	8.08	8.43	9.11	9.18	9.48
4	South Grafton (Skinner St & Spring St)	6.46	7.12	7.42	S8.08V	H8.05	8.12	8.47	9.15	9.22	9.52
3	Grafton (Prince St, NAB)	6.54	7.23	7.53	S8.19V	H8.16	8.25	9.00	9.26	9.33	10.03
18	Arrives Grafton Hospital at	7.07	7.30	8.07	X8.38	H8.21	8.38	9.17	9.36	9.47	10.10

Monday to Friday cont.											
map ref	Route number	373	374	374	373	374	374	373	374	374	373
		am	am	am	am	pm	pm	pm	pm	pm	pm
18	Grafton Hospital (Route 375C/376)	9.36	11.17	11.36	1.27	1.36	2.49
18	Opp. Grafton Hospital (Route 375A)	10.10	12.20	2.20
1	Grafton (Prince St, Market Square)	9.46	10.25	11.25	11.46	12.35	1.35	1.46	2.35	3.00	S3.25
2	Grafton (Fitzroy St, St George Bank)	9.48	10.27	11.27	11.48	12.37	1.37	1.48	2.37	3.02	S3.29
4	South Grafton (Spring St & Skinner St)	9.54	10.33	11.33	11.54	12.43	1.43	1.54	2.43	3.08	S3.36
9	South Grafton (Ryan St & Armidale Rd)	9.56	10.35	11.35	11.56	12.45	1.45	1.56	2.45	3.10	S3.39
8	South Grafton (Bimble Av & Bangalay Rd)	10.41	11.41	12.51	1.51	2.51	3.16
7	South Grafton (Roberts Dr & McFarlane St)	10.00	10.44	11.44	12.00	12.54	1.54	2.00	2.54	3.19	S3.46
6	South Grafton (Fairway Dr & Tallowood St)	10.03	12.03	2.03	S3.52
5	South Grafton (Bent St & Cambridge St)	10.11	10.48	11.48	12.11	12.58	1.58	2.11	2.58	3.23	S4.03
4	South Grafton (Skinner St & Spring St)	10.15	10.52	11.52	12.15	1.02	2.02	2.15	3.02	3.27	S4.11
3	Grafton (Prince St, NAB)	10.26	11.03	12.09	12.26	1.13	2.13	2.26	3.13	3.38	S4.22
18	Arrives Grafton Hospital at	10.36	11.17	12.20	12.41	1.27	2.20	2.36	3.20	3.59	4.36

Journeys operated by an easy access bus (see note on page 1).

see pages 10-11 for route map

DON'T QUALIFY FOR A FREE SCHOOL BUS PASS?

School Term Passes are ideal for students who travel to school by bus but are not eligible for a school bus pass. They offer travel to and from school at a reduced cost and without having to pay a fare every day. They can be purchased at our bus depots.

Monday to Friday cont.									
map ref	Route number	374	373	374	374	373	374	374	374
		pm	pm	pm	pm	pm	pm	pm	pm
18	Grafton Hospital (Route 375C/376)	3.59	5.02	6.32
18	Opp. Grafton Hospital (Route 375A)	3.20	H3.20	4.25	5.25	7.25
1	Grafton (Prince St, Market Square)	3.40	H3.46	4.10	4.40	5.10	5.40	6.40	7.40
2	Grafton (Fitzroy St, St George Bank)	3.42	H3.48	4.12	4.42	5.12	5.42	6.42	7.42
4	South Grafton (Spring St & Skinner St)	3.48	H3.54	4.18	4.48	5.18	5.48	6.48	7.48
9	South Grafton (Ryan St & Armidale Rd)	3.50	H3.56	4.20	4.50	5.20	5.50	6.50	7.50
8	South Grafton (Bimble Av & Bangalay Rd)	3.56	4.26	4.56	B	B	B
7	South Grafton (Roberts Dr & McFarlane St)	3.59	H4.00	4.29	4.59	5.24	5.56	6.56	7.56
6	South Grafton (Fairway Dr & Tallowood St)	H4.03	5.27
5	South Grafton (Bent St & Cambridge St)	4.03	H4.11	4.33	5.03	5.35	6.00	7.00	8.00
4	South Grafton (Skinner St & Spring St)	4.07	H4.15	4.37	5.07	5.39	6.04	7.04	8.04
3	Grafton (Prince St, NAB)	4.18	H4.26	4.47	5.16	6.13	7.13
18	Arrives Grafton Hospital at	4.25	4.36	5.02	5.25	6.32	7.25

Explanations

- B - Bus operates from Bent St via Roberts Dr & Blanch Pde to McFarlane St, omitting part of Bent St, Bimble St & Rushforth Rd.
- H - Bus operates public school holidays only.
- S - Bus operates public school days only.
- V - Bus diverts from Fitzroy St via Villiers St & Victoria St to Prince St, omitting part of Fitzroy St.
- X - Change buses at Prince St (NAB) for travel to Hospital.

Day Tickets allow all day, unlimited bus travel in and around Grafton Township for little more than the cost of a return fare.

Tickets are available to both full fare passengers and appropriate concession card holders.

DAY TICKETS

40

use the **SCHOOL BUS**

save on time

Saturday											
map ref	Route number	374	374	374	374	374	374	374	374	374	
		am	am	am	am	am	pm	pm	pm	pm	
18	Grafton Hospital (Route 375C/376)	8.00	9.04	10.00	1.04	2.00	4.00	5.04
18	Opp. Grafton Hospital (Route 375A)	10.57	2.57
1	Grafton (Prince St, Market Square)	8.13	9.13	10.13	11.13	1.13	2.13	3.13	4.13	5.13
2	Grafton (Fitzroy St, St George Bank)	8.15	9.15	10.15	11.15	1.15	2.15	3.15	4.15	5.15
4	South Grafton (Spring St & Skinner St)	7.21	8.21	9.21	10.21	11.21	1.21	2.21	3.21	4.21	5.21
9	South Grafton (Ryan St & Armidale Rd)	7.23	8.23	9.23	10.23	11.23	1.23	2.23	3.23	4.23	5.23
8	South Grafton (Bimble Av & Bangalay Rd)	7.29	8.29	9.29	10.29	11.29	1.29	2.29	3.29	4.29	5.29
7	South Grafton (Roberts Dr & McFarlane St)	7.32	8.32	9.32	10.32	11.32	1.32	2.32	3.32	4.32	5.32
6	South Grafton (Fairway Dr & Tallowood St)
5	South Grafton (Bent St & Cambridge St)	7.36	8.36	9.36	10.36	11.36	1.36	2.36	3.36	4.36	5.36
4	South Grafton (Skinner St & Spring St)	7.40	8.40	9.40	10.40	11.40	1.40	2.40	3.40	4.40	5.40
3	Grafton (Prince St, NAB)	7.50	8.50	9.50	10.50	11.50	1.50	2.50	3.50	4.50
18	Arrives Grafton Hospital at	8.00	9.04	10.00	10.57	12.00	2.00	2.57	4.00	5.04

Sunday & Public Holidays					
map ref	Route number	374	374	374	374
		am	am	pm	pm
18	Grafton Hospital (Route 375C/376)	1.41	3.41
18	Opp. Grafton Hospital (Route 375A)
1	Grafton (Prince St, Market Square)	8.39	10.39	1.49	3.49
2	Grafton (Fitzroy St, St George Bank)	8.40	10.40	1.50	3.50
4	South Grafton (Spring St & Skinner St)	8.45	10.45	1.55	3.55
9	South Grafton (Ryan St & Armidale Rd)	8.47	10.47	1.57	3.57
8	South Grafton (Bimble Av & Bangalay Rd)	8.52	10.52	2.02	4.02
7	South Grafton (Roberts Dr & McFarlane St)	8.55	10.55	2.05	4.05
6	South Grafton (Fairway Dr & Tallowood St)
5	South Grafton (Bent St & Cambridge St)	8.59	10.59	2.09	4.09
4	South Grafton (Skinner St & Spring St)	9.03	11.03	2.13	4.13
3	Grafton (Prince St, NAB)	9.12	11.12	2.22	4.22
18	Arrives Grafton Hospital at	9.18	11.18

Weekends & Public Holidays

Route 373 does not operate on Saturdays, Sundays & Public Holidays.

Journeys operated by an easy access bus (see note on page 1).

see pages 10-11 for route map










GO GREEN

SAVE MONEY AND THE ENVIRONMENT TRAVEL BY BUS





Use a bus to get around and reduce the number of cars on the road.

Benefits include:

- more savings – travelling by bus is cheaper than driving and maintaining a car
- cleaner air – less cars on the road means less traffic congestion
- lower harmful emissions











Monday to Friday										
<small>map ref</small>	Route number	375A	375A	375A	375A	375A	375A	375A	375A	375A
		am	am	am	pm	pm	pm	pm	pm	pm
3	Grafton (Prince St, NAB)	7.25	8.30	10.05	12.15	2.15	3.15	4.20	5.20	7.20
18	Grafton Hospital (opposite)	7.30	8.38	10.10	12.20	2.20	3.20	4.25	5.25	7.25
17	Grafton (Orara St & Dobie St)	7.35	8.43	10.15	12.25	2.25	3.25	4.30	5.30	7.30
1	Grafton (Prince St, Market Square)	7.43	8.53	10.23	12.33	2.33	3.33	4.38	5.38	7.38




Saturday			
<small>map ref</small>	Route number	375A	375A
		am	pm
3	Grafton (Prince St, NAB)	10.52	2.52
18	Grafton Hospital (opposite)	10.57	2.57
17	Grafton (Orara St & Dobie St)	11.02	3.02
1	Grafton (Prince St, Market Square)	11.10	3.10





Sunday & Public Holidays					
<small>map ref</small>	Route number	375A	375A	375A	375A
		am	am	pm	pm
3	Grafton (Prince St, NAB)	9.13	11.13	1.36	3.36
18	Grafton Hospital (opposite)	9.18	11.18	1.41	3.41
17	Grafton (Orara St & Dobie St)
1	Grafton (Prince St, Market Square)

Explanations

G - Bus diverts public school days only from Oliver St via Mary St & Fry St to Prince St, omitting part of Prince St, then normal route.

Monday to Friday											
<small>map ref</small>	Route number	375C	375C	375C	375C	375C	375C	375C	375C	375C	375C
		am	am	am	am	am	pm	pm	pm	pm	pm
3	Grafton (Prince St, NAB)	6.55	7.55	9.05	9.35	11.05	1.15	2.35	3.45	4.50	6.20
17	Grafton (Orara St & Dobie St)	7.02	8.02	9.12	9.42	11.12	1.22	2.44	3.54	4.57	6.27
18	Grafton Hospital	7.07	8.07	9.17	9.47	11.17	1.27	2.49	3.59	5.02	6.32
1	Grafton (Prince St, Market Square)	7.13	8.15	9.23	9.53	11.23	1.33	2.57	4.07	5.08	6.38

Saturday				
<small>map ref</small>	Route number	375C	375C	375C
		am	pm	pm
3	Grafton (Prince St, NAB)	8.52	12.52	4.52
17	Grafton (Orara St & Dobie St)	8.59	12.59	4.59
18	Grafton Hospital	9.04	1.04	5.04
1	Grafton (Prince St, Market Square)	9.10	1.10	5.10

Sunday & Public Holidays					
<small>map ref</small>	Route number	375C	375C	375C	375C
		am	am	pm	pm
3	Grafton (Prince St, NAB)
17	Grafton (Orara St & Dobie St)
18	Grafton Hospital	9.18	11.18	1.41	3.41
1	Grafton (Prince St, Market Square)	9.22	11.22	1.45	3.45



Monday to Friday												
map ref	Route number	376	376	376	376	376	376	376	376	376	376	376
3	Grafton (Prince St, NAB)	am 7.16	am	am 9.30	am 10.30	am 11.30	pm 12.35	pm 1.30	pm S2.30	pm H2.50	pm 4.30	pm 5.30
19	Grafton (Dobie St & Mary St)	7.18	9.32	10.32	11.32	12.37	1.32	S2.32	H2.52	4.32	5.32
18	Grafton Hospital	7.22	S8.10	9.36	10.36	11.36	12.41	1.36	S2.36	H2.56	4.36	5.36
16	Grafton (Dobie St & Kent St)	7.27	S8.16	9.41	10.41	11.41	12.46	1.41	S2.41	H3.01	4.41	5.41
1	Grafton (Prince St, Market Square)	7.30	S8.22	9.44	10.44	11.44	12.49	1.44	S2.44	H3.04	4.44	5.44

Saturday						
map ref	Route number	376	376	376	376	376
3	Grafton (Prince St, NAB)	am 7.54	am 9.54	am 11.54	pm 1.54	pm 3.54
19	Grafton (Dobie St & Mary St)	7.56	9.56	11.56	1.56	3.56
18	Grafton Hospital	8.00	10.00	12.00	2.00	4.00
16	Grafton (Dobie St & Kent St)	8.05	10.05	12.05	2.05	4.05
1	Grafton (Prince St, Market Square)	8.08	10.08	12.08	2.08	4.08

Explanations

H - Bus operates public school holidays only.
S - Bus operates public school days only.

Weekends & Public Holidays

Route 376 does not operate on Sundays & Public Holidays.

see pages 10-11 for route map



COMING BACK THE SAME WAY?

Return tickets offer a saving on two single bus trips, one made in each direction between the origin and destination.

Ask your driver for a Return Ticket and save time and money.

Easy Access Services

Busways' easy access services improve accessibility for people with disabilities, elderly and less mobile passengers. All benefit from the buses equipped with ultra low floors and ramped entry which provide stepless access to the front section of the vehicle.

The buses also feature wider aisles at entry, designated wheelchair spaces, additional priority seating for the elderly and less mobile, increased interior lighting and an extendable wheelchair ramp.

Easy access services are identified in our timetables with a wheelchair symbol.

Our fleet will continue to be upgraded with ultra low floor easy access buses, in line with disability legislation.

Busways reserves the right to substitute a non-accessible bus on trips marked accessible if operational circumstances dictate.



Route 377

Junction Hill - Grafton via Hospital



Monday to Friday

map ref	Route number	377	377	377	377	377	377	377	377
		am	am	am	am	am	pm	pm	pm
15	Junction Hill (Lake Edgecombe Cl)	S7.55	H8.30	S8.50	11.10	1.10	H3.20	5.10
14	Junction Hill (Summerland Wy & Trenayr Rd)	S7.57	H8.32	S8.52	11.12	1.12	H3.22	5.12
13	Junction Hill, Gateway Village (Summerland Wy)	S8.02B	H8.35	S8.55	11.15	1.15	H3.25	5.15
12	Grafton Hospital (Queen St)	S8.13	B	H8.39	S8.59	11.19	1.19	H3.29	5.19
1	Grafton (Prince St, Market Square)	S8.22	S8.22B	H8.43	S9.03	11.23	1.23	H3.33	5.23

Saturday

map ref	Route number	377	377	377	377
		am	am	pm	pm
15	Junction Hill (Lake Edgecombe Cl)	9.07	11.07	2.07	4.07
14	Junction Hill (Summerland Wy & Trenayr Rd)	9.09	11.09	2.09	4.09
13	Junction Hill, Gateway Village (Summerland Wy)	9.12	11.12	2.12	4.12
12	Grafton Hospital (Queen St)	9.16	11.16	2.16	4.16
1	Grafton (Prince St, Market Square)	9.20	11.20	2.20	4.20



Route 377

Grafton - Junction Hill via Hospital

Monday to Friday

map ref	Route number	377	377	377	377	377	377
		am	am	pm	pm	pm	pm
3	Grafton (Prince St, NAB)	H8.18	10.58	12.58	H3.08	S3.40G	4.58
12	Grafton Hospital (Queen St)	H8.21	11.01	1.01	H3.11	S3.48	5.01
13	Junction Hill, Gateway Village (Summerland Wy)	H8.24	11.04	1.04	H3.14	S3.51	5.04
14	Junction Hill (Summerland Wy & Trenayr Rd)	H8.26	11.06	1.06	H3.16	S3.53E	5.06
15	Junction Hill (Lake Edgecombe Cl)	H8.30	11.10	1.10	H3.20	S4.00E	5.10

Saturday

map ref	Route number	377	377	377	377
		am	am	pm	pm
3	Grafton (Prince St, NAB)	8.55	10.55	1.55	3.55
12	Grafton Hospital (Queen St)	8.58	10.58	1.58	3.58
13	Junction Hill, Gateway Village (Summerland Wy)	9.01	11.01	2.01	4.01
14	Junction Hill (Summerland Wy & Trenayr Rd)	9.03	11.03	2.03	4.03
15	Junction Hill (Lake Edgecombe Cl)	9.07	11.07	2.07	4.07

Weekends & Public Holidays

Route 377 does not operate on Sundays & Public Holidays.



Journeys operated by an easy access bus (see note on page 1).

Explanations





- B - Bus operates via North St, Cranworth St, Hoof St, Turf St, Bacon St, Queen St, Oliver St & Prince St between Gateway Village & Market Square.
- E - Bus diverts via Pine St, Ogilvie St, Edgecombe Av, Hillside Dr, Shadybower Dr, Leaf St, Sunset Dr, Carrs Peninsula Rd & Summerland Wy to Lake Edgecombe Cl, returning via Summerland Wy to Pine St.
- G - Bus diverts public school days only from Oliver St via Mary St & Fry St to Prince St, omitting part of Prince St, then normal route.
- H - Bus operates public school holidays only.
- S - Bus operates public school days only.

www.
busways.
com.au







For everything you
need online:

- bus timetables
- school bus timetables
- bus charter booking
- feedback form







Monday to Friday					
<small>map ref</small>	Route number	378	378	378	378
		am	am	pm	pm
	Cangai (Gwydir Hwy & Coombadjha Rd)	\$6.56	\$4.58
	Jackadgery Service Station	\$7.12	H8.05	H4.25	\$5.15
	Gwydir Hwy & Purgatory Creek Rd	\$7.27	H8.15	H4.35	\$5.25
40	Gwydir Hwy & Ramornie Station Rd	\$7.37	H8.23	H4.43	\$5.33
39	Ramornie (Gwydir Hwy)	\$7.44	H8.27	H4.47	\$5.37
38	Eatonsville Village	H8.32
37	Eatonsville (Eatonsville Rd & Halcyon Dr)	H8.35
36	Waterview Heights (Eatonsville Rd & Mulligan Dr)	H8.37
25	Waterview Heights (Gwydir Hwy & Rogans Bridge Rd)	\$7.53	H8.40	H4.54	\$5.44
	South Grafton (Ryan St Interchange)	\$8.20V
4	South Grafton (Spring St & Skinner St)	DV	H8.48	H5.02	\$5.52
3	Grafton (Prince St, NAB)	\$8.30V	H8.55

www.busways.com.au

-  timetables
-  route maps
-  tickets and fares
-  school info
-  feedback form
-  contact details

everything you need online

Monday to Friday					
<small>map ref</small>	Route number	378	378	378	378
		am	am	pm	pm
1	Grafton (Prince St, Market Square)	\$3.30	H3.35
4	South Grafton (Spring St & Skinner St)	\$6.05	H7.25	D	H3.42
	South Grafton (Ryan St Interchange)	\$3.40
25	Waterview Heights (Gwydir Hwy & Rogans Bridge Rd)	\$6.12	H7.32	\$3.50	H3.47
36	Waterview Heights (Eatonsville Rd & Mulligan Dr)	H3.50
37	Eatonsville (Eatonsville Rd & Halcyon Dr)	H3.52
38	Eatonsville Village	H3.55
39	Ramornie (Gwydir Hwy)	\$6.18	H7.38	\$4.09	H4.00
40	Gwydir Hwy & Ramornie Station Rd	\$6.22	H7.42	\$4.15	H4.04
	Gwydir Hwy & Purgatory Creek Rd	\$6.30	H7.50	\$4.28	H4.12
	Jackadgery Service Station	\$6.39	H7.59	\$4.40	H4.22
	Cangai (Gwydir Hwy & Coombadjha Rd)	\$6.55	\$4.57

Explanations

- D - Bus operates between Grafton & Ryan St Interchange direct via Bent St, omitting South Grafton shops.
- H - Bus operates public school holidays only.
- S - Bus operates public school days only.
- V - Bus diverts from Fitzroy St via Villiers St & Victoria St to Prince St, omitting part of Fitzroy St.

Weekends & Public Holidays

Route 378 does not operate on Weekends & Public Holidays.

no trees were harmed in the making of this timetable

our timetables are printed on 100% post consumer recycled paper and are 100% recyclable so please recycle them when they're no longer needed.

Thank you!

Monday to Friday

map ref	Route number	379	379
		am	pm
32	Copmanhurst, Hamilton Park (Bus Shelter)	8.55	H3.00
31	Whiteman Creek (Whiteman Crk Rd & Clarence Wy)	9.02	H3.07
30	Whiteman Creek (Whiteman Crk Rd & Rogans Bridge Rd)	9.06	H3.11
29	Solitude La (Morwong Estate)	9.12
28	Seelands (Rogans Bridge Rd & Seelands Hall Rd)	9.14	H3.17
27	Waterview Heights, Caramana Dr (Bus Shelter)	9.18	H3.21
26	Waterview Heights, End Swan Hill Dr	9.19
25	Waterview Heights (Gwydir Hwy & Rogans Bridge Rd)	9.23	H3.25
4	South Grafton (Spring St & Skinner St)	9.31	H3.33
3	Grafton (Prince St, NAB)	9.42

Monday to Friday

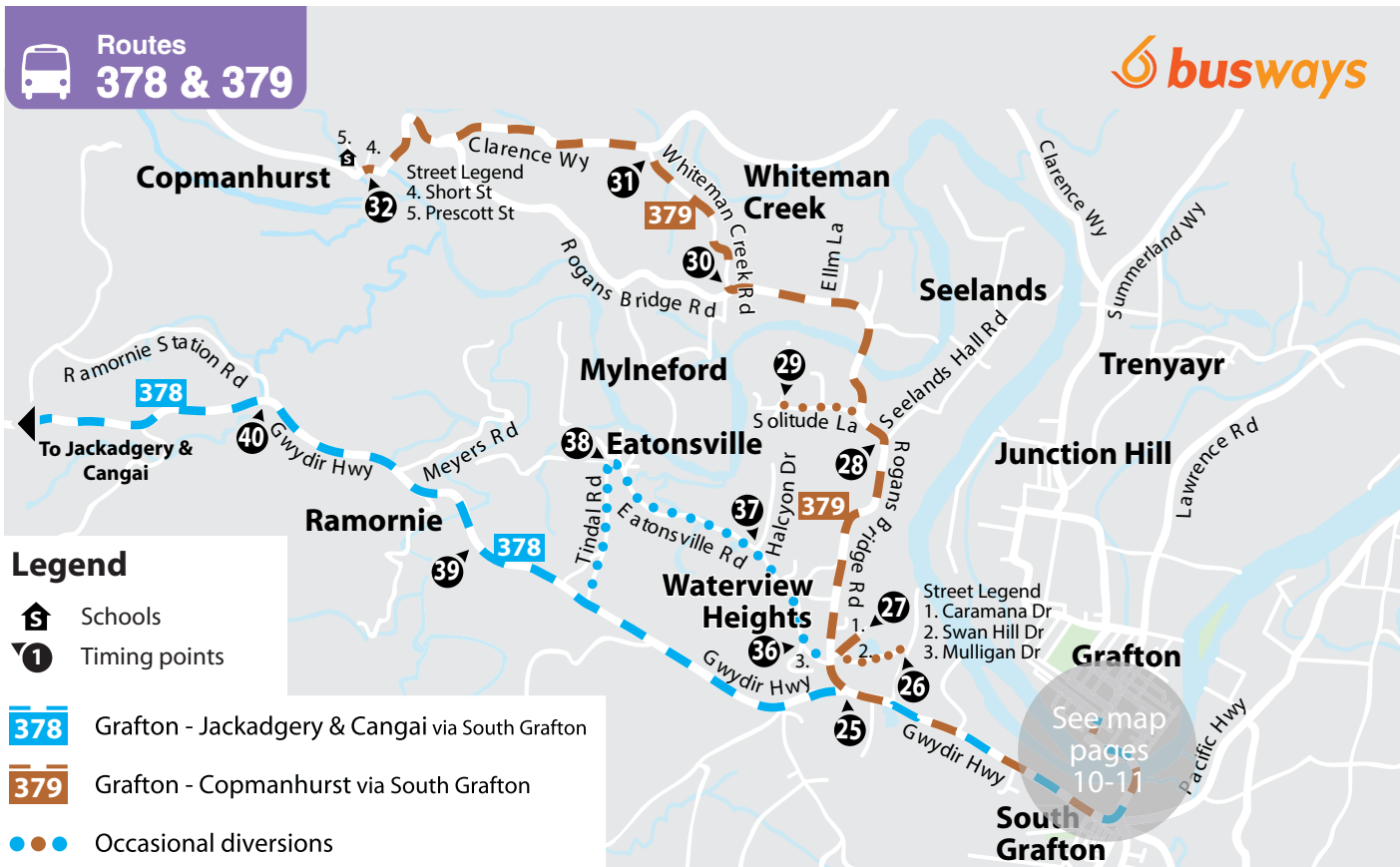
map ref	Route number	379	379
		am	pm
1	Grafton (Prince St, Market Square)	2.15
4	South Grafton (Spring St & Skinner St)	H8.20	2.22
25	Waterview Heights (Gwydir Hwy & Rogans Bridge Rd)	H8.25	2.27
26	Waterview Heights, End Swan Hill Dr	2.31
27	Waterview Heights, Caramana Dr (Bus Shelter)	H8.29	2.32
28	Seelands (Rogans Bridge Rd & Seelands Hall Rd)	H8.34	2.37
29	Seelands, Solitude La (Morwong Estate)	2.39
30	Whiteman Creek (Whiteman Crk Rd & Rogans Bridge Rd)	H8.40	2.45
31	Whiteman Creek (Whiteman Crk Rd & Clarence Wy)	H8.45	2.50
32	Copmanhurst, Hamilton Park (Bus Shelter)	H8.55	3.00

Explanations

H - Bus operates public school holidays only.

Weekends & Public Holidays

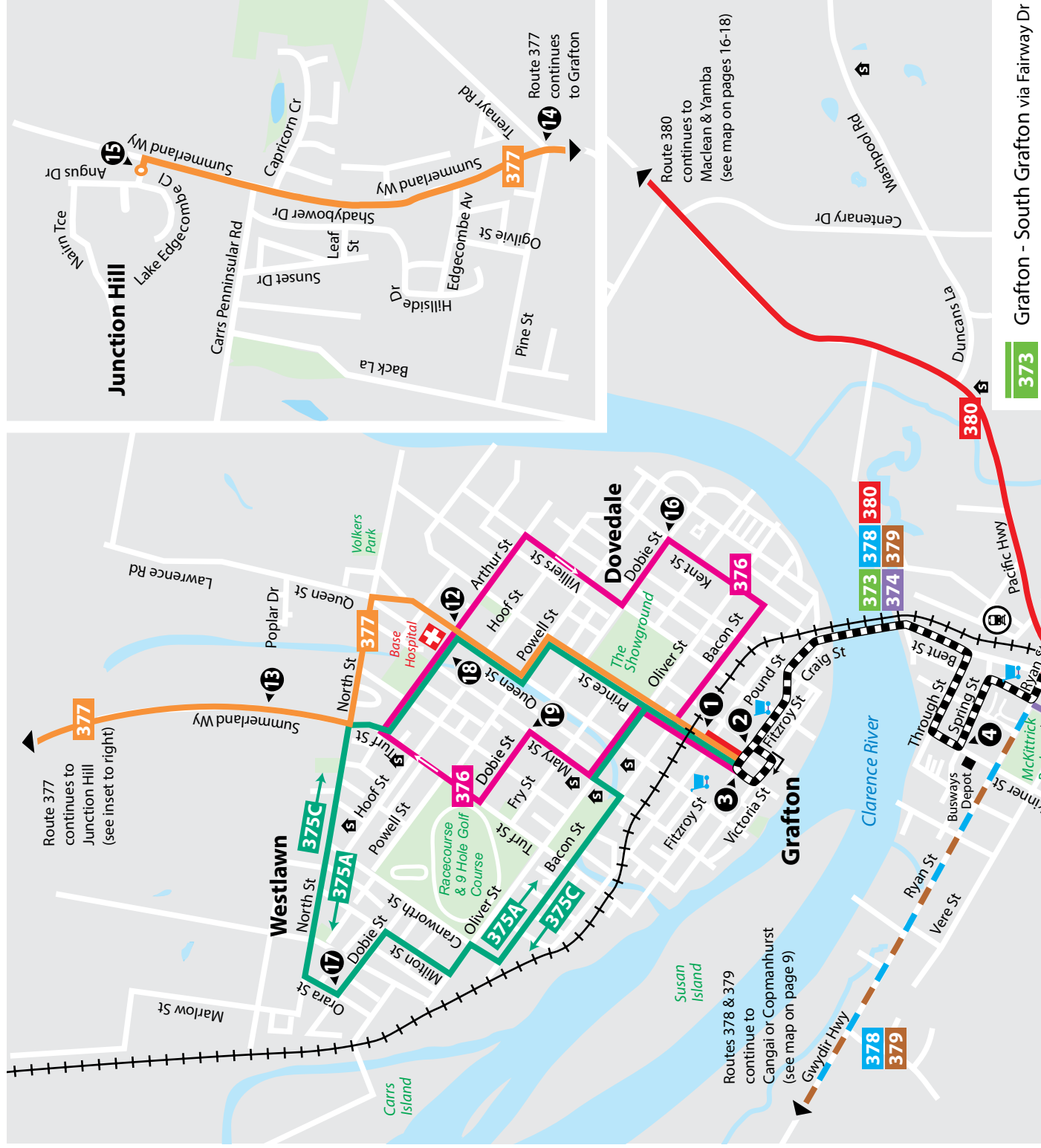
Route 379 does not operate on Weekends & Public Holidays.





Routes

373, 374, 375A/C, 376, 377, 378, 379 & 380



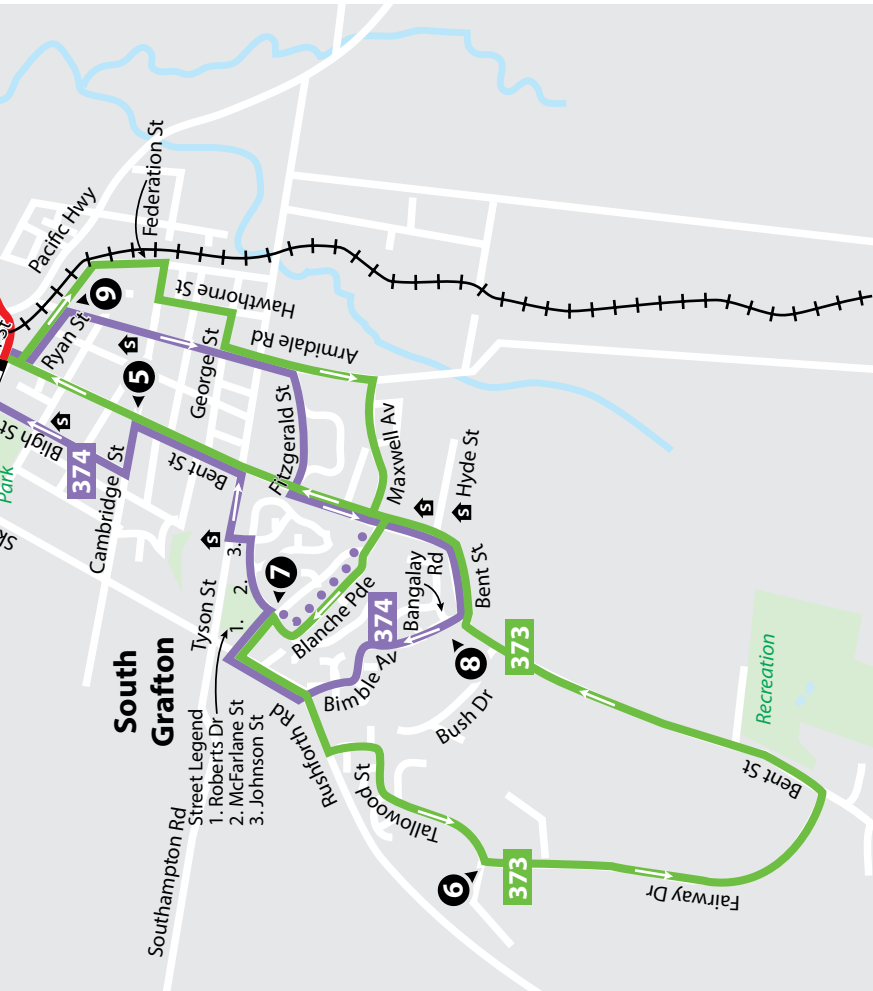
Grafton - South Grafton via Fairway Dr

373

373 378 380
374 379

373 378 380
374 379

378
379



- 374** Grafton - South Grafton via Bimble Av
- 375A** Grafton - Westlawn via Hospital (Anti-clockwise Loop)
- 375C** Grafton - Westlawn via Hospital (Clockwise Loop)
- 376** Grafton - Dovedale via Hospital
- 377** Grafton - Junction Hill via Hospital
- 378** Grafton - Jackadgery & Cangai via South Grafton
- 379** Grafton - Copmanhurst via South Grafton
- 380** Grafton - Yamba via Maclean
- Trips after 5.30pm omitting Bimble Av
- Common Route

Legend

- Shopping Centres
- Hospitals
- Schools
- Timing Points



IS YOUR CHILD ELIGIBLE FOR FREE SCHOOL TRAVEL?

If your child is a NSW resident aged 4 years and 6 months or older, they are eligible for a free school travel pass if they are enrolled under one of the following conditions -

- an infant student (Years K-2)
- a primary student (Years 3-6) who lives outside a 1.6km radius from the school or subject to Transport for NSW approval, 2.3km or more by the most direct walking path to the school.
- a high school student who lives outside a 2km radius from the school or subject to Transport for NSW approval, 2.9km or more by the most direct walking path to the school.
- a student who is approved for free school travel on health or safety grounds by Transport for NSW.

The Busways School Travel Department (9497 1861) can advise you on your child's eligibility.

Monday to Friday									
map ref	Route number	380	380	380	380	380	380	380	380
		am	am	am	am	pm	pm	pm	pm
56	Angourie (The Crescent & Bay St)	6.52	10.32
57	Wooloweyah (Sports Field)	6.57	10.38
58	Yamba (Coldstream St)	5.45	7.05	8.48	10.48	12.48	2.48	4.48	6.06
59	Yamba (Pippie Beach Convent)	5.50	7.10	8.54	10.54	12.54	2.54	4.54	6.10
58	Yamba (Coldstream St)	5.52	7.12	9.02	11.02	1.02	3.02	5.02	6.12
57	Wooloweyah (Sports Field)	9.12	11.12	1.12	3.12	5.12	6.18
56	Angourie (The Crescent & Bay St)	9.18	11.18	1.18	3.18	5.18	6.24
55	West Yamba (Shores Dr & Park Av)	5.57	7.17	9.27	11.27	1.27	3.27	5.27	6.32
54	Opp. West Yamba Shops (Yamba Rd)	6.02	7.22	9.32	11.32	1.32	3.32	5.32	6.37
53	Palmers Island Public School (Yamba Rd)	6.07	7.27	9.37	11.37	1.37	3.37	5.37	6.42
52	Harwood Bridge (Yamba Rd)	6.11	7.31	9.41	11.41	1.41	3.41	5.41	6.46
50	Maclean (River St)	6.16	7.36	9.46	11.46	1.46	3.46	5.46	6.51
48	Maclean TAFE (Cameron St)	6.21	7.41	9.51	11.51	1.51	3.52	5.50	6.55
47	Tyndale (CountryLink Stop)	6.34	7.54	10.04	12.04	2.04	4.04	6.01	7.06
46	Cowper Public School	6.41	8.01	10.11	12.11	2.11	4.11	6.08	7.13
45	Ulmarra (Coldstream St & River St)	6.50	8.10	10.20	12.20	2.20	4.20	6.16	7.21
4	South Grafton (Spring St & Skinner St)	7.02	V8.22	10.32	12.32	2.32	4.32	6.28	7.33
3	Grafton (Prince St, NAB)	7.11	8.35	10.41	12.41	2.41	4.41	6.35	7.40
1	Grafton (Prince St, Market Square)	7.13	10.43	12.43	2.43	4.43

Explanations

Q - Bus operates to this location on request only.







V - Bus diverts from Fitzroy St via Villiers St & Victoria St to Prince St, omitting part of Fitzroy St.







see pages 16-18 for route maps



School buses -
the safest way to travel
between home and school

Travelling to school by bus is 55 times safer than riding a bicycle, 4.4 times safer than walking and 1.38 times safer than being driven in the family car – a study by the Institute of Transport and Logistical Studies, the University of Sydney.

Saturday							
<small>map ref</small>	Route number	380	380	380	380	380	380
		am	am	am	pm	pm	pm
56	Angourie (The Crescent & Bay St)	8.47	10.47	3.47
57	Wooloweyah (Sports Field)	8.53	10.53	3.53
58	Yamba (Coldstream St)	7.05	9.03	11.03	2.05	4.03	5.43
59	Yamba (Pippie Beach Convent)	7.09	9.09	11.09	2.09	4.09	5.49
58	Yamba (Coldstream St)	7.11	9.11	11.11	2.11	4.11	5.51
57	Wooloweyah (Sports Field)	7.21	9.21	2.21	4.21	Q
56	Angourie (The Crescent & Bay St)	7.27	9.27	2.27	4.27	Q
55	West Yamba (Shores Dr & Park Av)	7.36	9.36	2.36	4.36
54	Opp. West Yamba Shops (Yamba Rd)	7.41	9.41	2.41	4.41
53	Palmer's Island Public School (Yamba Rd)	7.46	9.46	2.46	4.46
52	Harwood Bridge (Yamba Rd)	7.50	9.50	2.50	4.50
50	Maclean (River St)	7.55	9.55	2.55	4.55
48	Maclean TAFE (Cameron St)	8.00	10.00	3.00	5.00
47	Tyndale (CountryLink Stop)	8.13	10.13	3.13	5.13
46	Cowper Public School	8.20	10.20	3.20	5.20
45	Ulmarra (Coldstream St & River St)	8.29	10.29	3.29	5.29
4	South Grafton (Spring St & Skinner St)	8.41	10.41	3.41	5.41
3	Grafton (Prince St, NAB)	8.50	10.50	3.50	5.50
1	Grafton (Prince St, Market Square)

Sunday & Public Holidays							
<small>map ref</small>	Route number	380	380	380	380	380	380
		am	am	am	pm	pm	pm
56	Angourie (The Crescent & Bay St)	6.57	8.47	10.47
57	Wooloweyah (Sports Field)	7.01	8.53	10.53
58	Yamba (Coldstream St)	7.09	9.03	11.03	1.49	3.43	5.43
59	Yamba (Pippie Beach Convent)	7.14	9.09	11.09	1.54	3.49	5.49
58	Yamba (Coldstream St)	7.16	9.16	11.11	1.56	3.56	5.51
57	Wooloweyah (Sports Field)	2.06	4.06	Q
56	Angourie (The Crescent & Bay St)	2.12	4.12	Q
55	West Yamba (Shores Dr & Park Av)	7.21	9.21	2.21	4.21
54	Opp. West Yamba Shops (Yamba Rd)	7.26	9.26	2.26	4.26
53	Palmer's Island Public School (Yamba Rd)	7.31	9.31	2.31	4.31
52	Harwood Bridge (Yamba Rd)	7.35	9.35	2.35	4.35
50	Maclean (River St)	7.40	9.40	2.40	4.40
48	Maclean TAFE (Cameron St)	7.45	9.45	2.45	4.45
47	Tyndale (CountryLink Stop)	7.58	9.58	2.58	4.58
46	Cowper Public School	8.05	10.05	3.05	5.05
45	Ulmarra (Coldstream St & River St)	8.14	10.14	3.14	5.14
4	South Grafton (Spring St & Skinner St)	8.24	10.24	3.24	5.24
3	Grafton (Prince St, NAB)	8.33	10.33	3.33	5.33
1	Grafton (Prince St, Market Square)	8.35	10.35

RED TICKET

RED: REGIONAL EXCURSION DAILY TICKET

The RED ticket offers pensioners unlimited travel all day for only \$2.50 on Busways, Kirklands and Ryans bus services.

The RED is available to people holding a Centrelink Pensioner Card, NSW Seniors Card or NSW War Widow/ers Card and offers great value and convenience.

Explore the Grafton region or make multiple local bus trips, all on the one ticket.

For more information visit www.busways.com.au or call the Grafton depot on 6642 2954.



Monday to Friday											
map ref	Route number	380	380	380	380	380	380	380	380	380	
		am	am	am	am	am	pm	pm	pm	pm	
1	Grafton (Prince St, Market Square)	H5.40	S6.05	7.20	9.10	11.30	1.30	3.30	4.50	5.50
2	Grafton (Fitzroy St, St George)	H5.41	S6.06	7.22	9.12	R11.32	1.32	3.32	4.52	5.52
4	South Grafton (Spring St & Skinner St)	H5.47	S6.12	7.30	9.20	11.40	1.40	3.40	5.00	6.00
45	Ulmarra (Coldstream St & River St)	H5.58	S6.23	7.43	9.33	11.53	1.53	3.53	5.13	6.13
46	Cowper Public School	H6.06	S6.31	7.51	9.41	12.01	2.01	4.01	5.21	6.21
47	Tyndale (CountryLink Stop)	H6.12	S6.37	7.57	9.47	12.07	2.07	4.07	5.27	6.27
48	Maclean TAFE (Cameron St)	H6.23	S6.48	8.12	9.59	12.19	2.19	4.19	5.39	6.39
50	Maclean (River St)	H6.26	S6.51	8.23	10.03	12.23	2.23	4.23	5.43	6.43
52	Harwood Bridge (Yamba Rd)	H6.29	S6.54	8.29	10.09	12.29	2.29	4.29	5.47	6.47
53	Palmers Island Public School (Yamba Rd)	H6.34	S6.59	8.34	10.14	12.34	2.34	4.34	5.52	6.52
54	West Yamba Shops (Yamba Rd)	H6.38	S7.03	8.38	10.18	12.38	2.38	4.38	5.56	6.56
55	West Yamba (Shores Dr & Park Av)	H6.41	S7.06	8.41	10.21	12.41	2.41	4.41	5.59	6.59
56	Angourie (The Crescent & Bay St)	6.52	10.32
57	Wooloweyah (Sports Field)	6.57	10.38
58	Yamba (Coldstream St)	5.45	7.05	S7.12	8.48	10.48	12.48	2.48	4.48	6.06	7.06
59	Yamba (Pippie Beach Convent)	5.50	7.10	S7.17	8.54	10.54	12.54	2.54	4.54	6.10	7.10
58	Yamba (Coldstream St)	5.52	7.12	9.02	11.02	1.02	3.02	5.02	6.12	7.12
57	Wooloweyah (Sports Field)	9.12	11.12	1.12	3.12	5.12	X6.18	Q
56	Angourie (The Crescent & Bay St)	9.18	11.18	1.18	3.18	5.18	X6.24	Q

Explanations

- H Bus operates public school holidays only.
- Q Bus operates to this location on request only.
- R - Bus diverts to Grafton railway station.
- S Bus operates public school days only.
- X A change of bus is required at Coldstream St, Yamba for travel to this location.







see pages 16-18 for route maps









real time service updates & network announcements

follow us on twitter @BuswaysGroup

www.twitter.com/BuswaysGroup

Saturday							
<small>map ref</small>	Route number	380	380	380	380	380	380
		am	am	am	pm	pm	pm
1	Grafton (Prince St, Market Square)	7.25	9.25	2.25	4.25
2	Grafton (Fitzroy St, St George)	7.27	9.27	2.27	4.27
4	South Grafton (Spring St & Skinner St)	7.35	9.35	2.35	4.35
45	Ulmarra (Coldstream St & River St)	7.48	9.48	2.48	4.48
46	Cowper Public School	7.56	9.56	2.56	4.56
47	Tyndale (CountryLink Stop)	8.02	10.02	3.02	5.02
48	Maclean TAFE (Cameron St)	8.14	10.14	3.14	5.14
50	Maclean (River St)	8.18	10.18	3.18	5.18
52	Harwood Bridge (Yamba Rd)	8.24	10.24	3.24	5.24
53	Palmers Island Public School (Yamba Rd)	8.29	10.29	3.29	5.29
54	West Yamba Shops (Yamba Rd)	8.33	10.33	3.33	5.33
55	West Yamba (Shores Dr & Park Av)	8.36	10.36	3.36	5.36
56	Angourie (The Crescent & Bay St)	8.47	10.47	3.47
57	Wooloweyah (Sports Field)	8.53	10.53	3.53
58	Yamba (Coldstream St)	7.05	9.03	11.03	2.05	4.03	5.43
59	Yamba (Pippie Beach Convent)	7.09	9.09	11.09	2.09	4.09	5.49
58	Yamba (Coldstream St)	7.11	9.11	11.11	2.11	4.11	5.51
57	Wooloweyah (Sports Field)	7.21	9.21	2.21	4.21	Q
56	Angourie (The Crescent & Bay St)	7.27	9.27	2.27	4.27	Q

Sunday & Public Holidays							
<small>map ref</small>	Route number	380	380	380	380	380	380
		am	am	am	pm	pm	pm
1	Grafton (Prince St, Market Square)	7.25	9.25	2.25	4.25
2	Grafton (Fitzroy St, St George)	7.28	9.28	2.28	4.28
4	South Grafton (Spring St & Skinner St)	7.35	9.35	2.35	4.35
45	Ulmarra (Coldstream St & River St)	7.48	9.48	2.48	4.48
46	Cowper Public School	7.56	9.56	2.56	4.56
47	Tyndale (CountryLink Stop)	8.02	10.02	3.02	5.02
48	Maclean TAFE (Cameron St)	8.14	10.14	3.14	5.14
50	Maclean (River St)	8.18	10.18	3.18	5.18
52	Harwood Bridge (Yamba Rd)	8.24	10.24	3.24	5.24
53	Palmers Island Public School (Yamba Rd)	8.29	10.29	3.29	5.29
54	West Yamba Shops (Yamba Rd)	8.33	10.33	3.33	5.33
55	West Yamba (Shores Dr & Park Av)	8.36	10.36	3.36	5.36
56	Angourie (The Crescent & Bay St)	6.57	8.47	10.47
57	Wooloweyah (Sports Field)	7.01	8.53	10.53
58	Yamba (Coldstream St)	7.09	9.03	11.03	1.49	3.43	5.43
59	Yamba (Pippie Beach Convent)	7.14	9.09	11.09	1.54	3.49	5.49
58	Yamba (Coldstream St)	7.16	9.16	11.11	1.56	3.56	5.51
57	Wooloweyah (Sports Field)	2.06	4.06	Q
56	Angourie (The Crescent & Bay St)	2.12	4.12	Q

LOOK OUT!



Smart Riders & Drivers

know they can't see through the bus and that other traffic can't see them.

They wait for the bus to go before crossing the road.

>> Kids ABOUT

Advice for everyone

Meeting children at the bus stop is wise, but there are a number of other considerations when it comes to their safety around buses and other traffic.

- Wait for them on the same side of the road as the bus stop. Your children may be anxious or excited to see you after school and are likely to run across the road without looking to meet you.
- Cross the road with your children.
- Give the bus lots of room to get in and out of its stop.
- Don't park in the bus stop area.

Drivers remember -

When lights flash look at your dash - slow to **40km/hr**.

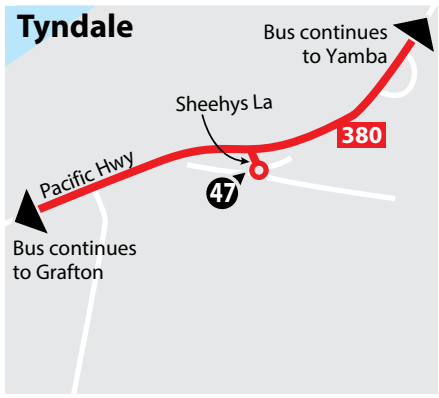
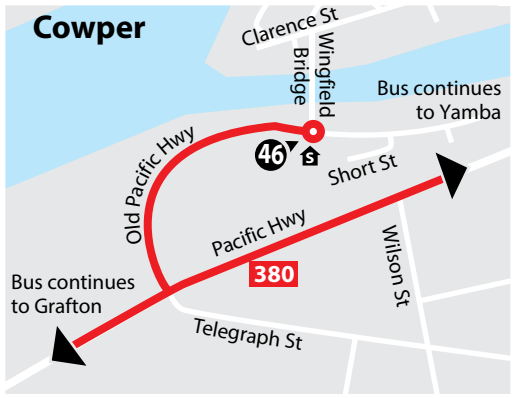
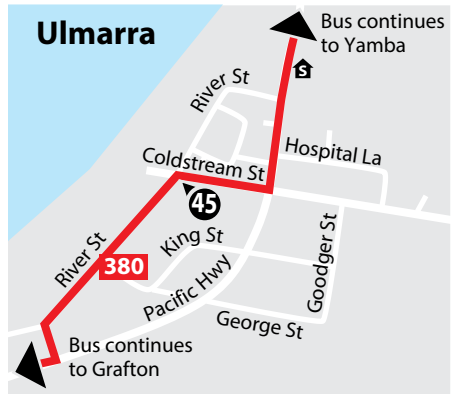
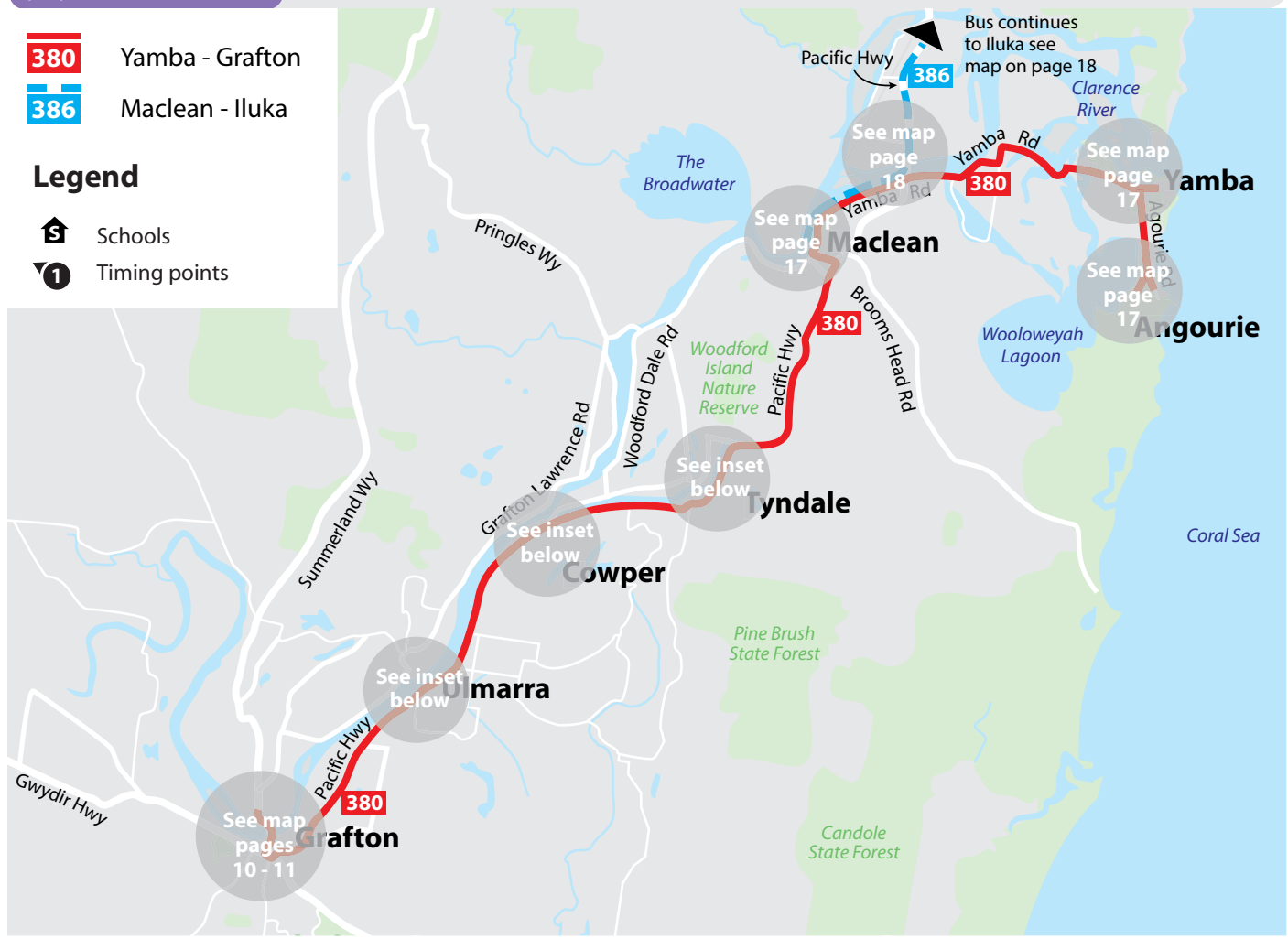
Routes
380 & 386



- 380** Yamba - Grafton
- 386** Maclean - Iluka

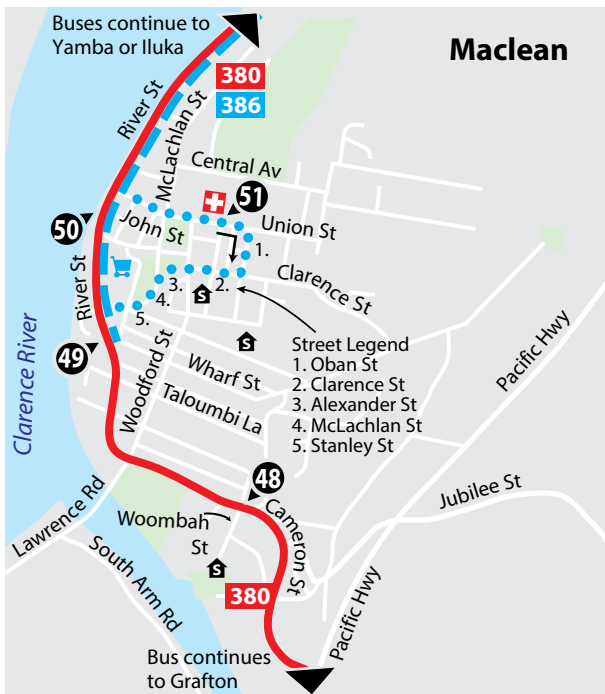
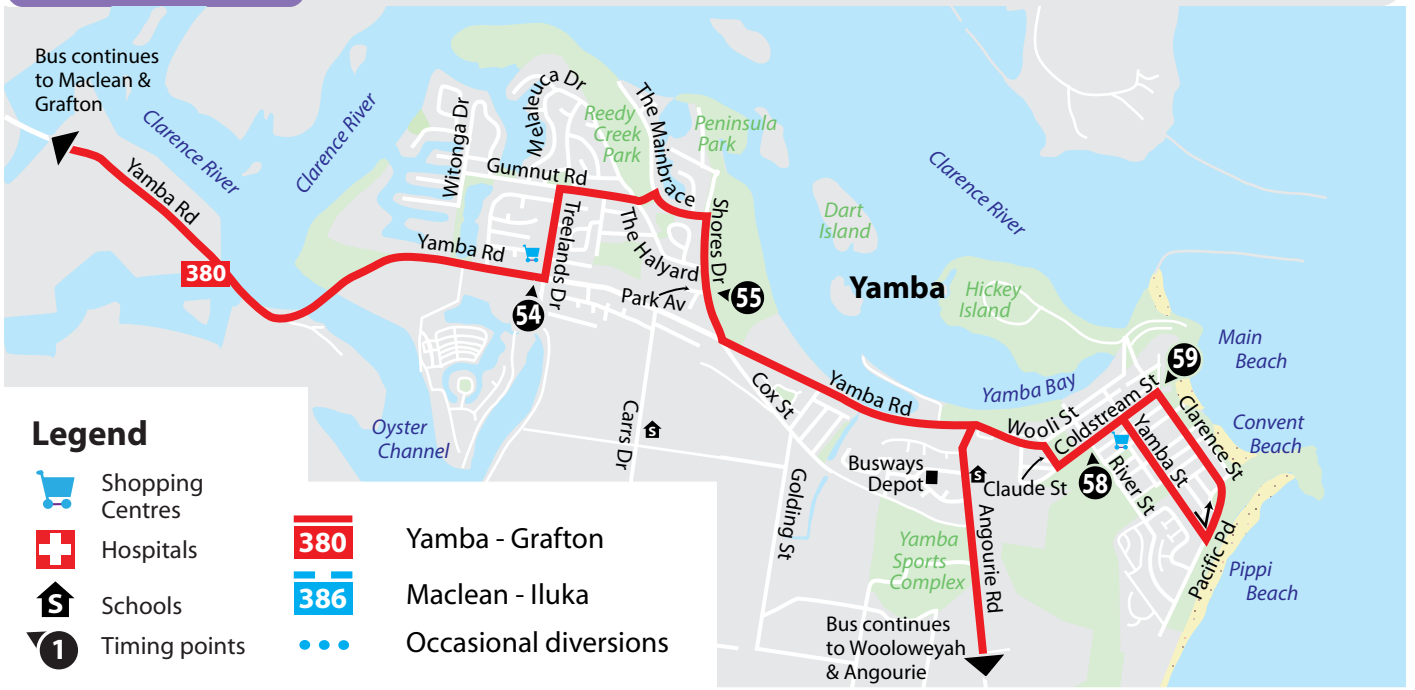
Legend

- Schools
- Timing points



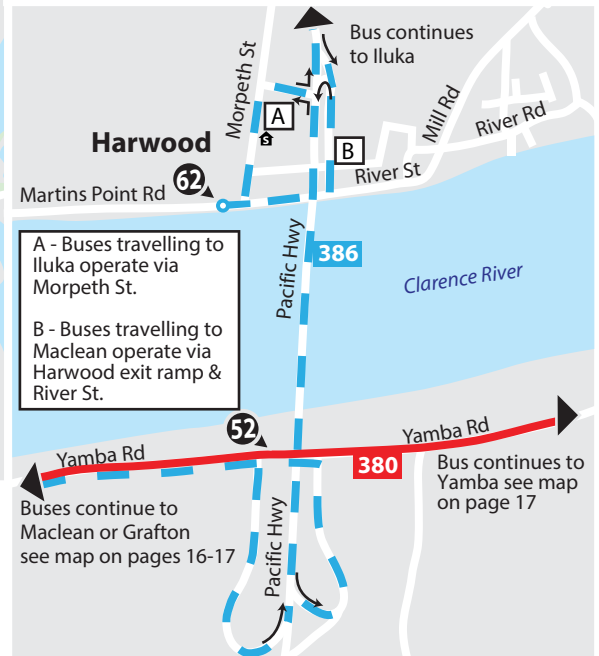


Routes 380 & 386





Routes 380 & 386



Legend

- Schools
- Timing points

- Yamba - Grafton
- Maclean - Iluka
- Occasional diversions

Monday to Friday

map ref	Route number	386 am	386 am	386 pm	386 pm
	Connecting Route 380 departs Yamba	7.12	1.02	S3.02
	Connecting Route 380 departs Grafton	1.30	S3.30
51	Maclean Hospital	V2.18
49	Maclean Council Chambers	V2.23
50	Maclean (River St & John St)	S6.11Z	U8.00	V2.26	S4.24
62	Harwood (River St & Morpeth St)	Z	U8.07	V2.33
63	Chatsworth General Store	Z	U8.14	V2.40	S4.40
64	Woombah Woods Caravan Park	S6.27	U8.18	V2.44	S4.52
65	Woombah (Iluka Rd, CountryLink stop)	S6.30	U8.24	V2.48	S4.56K
66	Iluka (Owen St Information Bay)	S6.40	U8.36	V3.00	K
69	Iluka (Charles St, CountryLink Stop)	S6.43	U8.39	3.10	S5.15K
68	Iluka (Marandowie Dr & Loxton Av)	S6.48J	U8.43L	L3.14	S5.08K
67	Iluka (Duke St & Micalo St)	J	L8.48	L3.19	S5.10K
66	Iluka (Opp. Owen St Information Bay)	J	8.55	3.23	S5.16K
65	Woombah (Iluka Rd, CountryLink Stop)	S7.00	9.07	3.35	S5.26
64	Woombah Woods Caravan Park	S7.05	9.12	3.40	S5.29
63	Chatsworth General Store	S7.17	9.17	3.45	Z
62	Harwood (River St & Morpeth St)	9.26	3.54	Z
51	Maclean Hospital	9.39	4.07
50	Maclean (River St & John St)	S7.35	C9.42	4.10	S5.45
	Connecting Route 380 arrives Grafton	S8.35	10.43	S6.35
	Connecting Route 380 arrives Yamba	S8.48	10.48	4.48

Saturday & Public Holidays


map ref	Route number	386 am	386 pm
	Connecting Route 380 departs Yamba
	Connecting Route 380 departs Grafton	2.25
51	Maclean Hospital	7.57	3.12
49	Maclean Council Chambers	8.02	3.17
50	Maclean (River St & John St)	8.05	3.20
62	Harwood (River St & Morpeth St)	8.12	3.27
63	Chatsworth General Store	8.19	3.34
64	Woombah Woods Caravan Park	8.23	3.38
65	Woombah (Iluka Rd, CountryLink stop)	8.27	3.42
66	Iluka (Owen St Information Bay)	8.39	3.54
69	Iluka (Charles St, CountryLink Stop)	8.42	3.57
68	Iluka (Marandowie Dr & Loxton Av)	8.46	4.01
67	Iluka (Duke St & Micalo St)	8.48	4.03
66	Iluka (Opp. Owen St Information Bay)	8.52	4.07
65	Woombah (Iluka Rd, CountryLink Stop)	9.04	4.19
64	Woombah Woods Caravan Park	9.09	4.24
63	Chatsworth General Store	9.14	4.29
62	Harwood (River St & Morpeth St)	9.22	4.37
51	Maclean Hospital	9.35	4.50
50	Maclean (River St & John St)	C9.38	C4.53
	Connecting Route 380 arrives Grafton	*10.50
	Connecting Route 380 arrives Yamba

Explanations

- C - Bus continues to Maclean Council Chambers.
- J - Bus operates from Marandowie Dr via Johnsons La to Iluka Rd, omitting Loxton Av, Crompton St, Riverview St, Duke St, Micalo St, Spenser St, Owen St & part of Iluka Rd.
- K - Bus diverts from Iluka Rd via Johnsons La, Marandowie Dr, Loxton Av to Compton St, then standard route to Spenser St, then via Crown St, Charles St & Owen St to opposite the Information Bay.
- L - Bus diverts public school days from Marandowie Dr via Melville St, Sovereign St & Loxton Av to Compton St, omitting part of Loxton Av.
- S - Bus operates public school days only.
- U - Bus operates public school holidays through timing point 6 minutes later than time shown.
- V - Bus operates public school holidays through timing point 10 minutes later than time shown.
- Z - Bus operates between Maclean & Iluka Rd via Pacific Hwy direct, omitting Harwood & Chatsworth.
- * - Public Holidays Route 380 arrives Grafton at 10.35am.

Weekends

Route 386 does not operate on Sundays.

 see pages 17-18 for route map


CHILDREN
TRAVELLING WITH KIDS?

Children under four and accompanied by a parent travel free (max. of three).
 Passengers under 16 years pay a child fare.
 If necessary, proof of age is the responsibility of the child.

Fares and Tickets

Where possible please pay with the correct fare and be ready to pay when boarding. Fare scales are displayed inside the bus.

Tickets are issued for all fares paid and are subject to inspection. Please retain tickets until the end of the trip to avoid being asked by an inspector to pay another fare.

Children

Children under 4 years of age accompanied by a parent travel free (maximum of three). Passengers 16 years & over are required to pay an adult fare unless travelling to or from school or have a child half fare concession pass. Those travelling at half fare or on a school pass should not occupy a seat while adults are standing. Where age may be in doubt, proof of age is the responsibility of the child or a full fare will apply.

Return Tickets

Return tickets offer a saving on two single bus trips made between the origin and destination, one in each direction on same day of issue.

Day Tickets

Day tickets provide all day unlimited bus travel within a specified area for little more than the cost of a return fare. For more details see page 3.

Transfer Tickets

If it's not possible to complete your journey without transferring from one Busways bus to another bus in the Grafton Region, buy a Transfer Ticket which costs less than buying two tickets. The transfer must be made to the first available bus within 90 minutes from when the ticket was issued. Transfer tickets cannot be used for broken or return trips.

Weekly Tickets

Ideal for trips you make regularly through the week. A weekly ticket is to be used between designated locations for one return trip per day Monday to Friday, this costs less than paying for each single trip.

Regional Excursion Daily (RED)

The RED ticket offers pensioner card holders unlimited travel all day for only \$2.50 on Busways, Kirklands and Forrest bus services. For more details see page 13.

Website

Visit www.busways.com.au for information on all Busways' timetables (for Sydney, the Central Coast and the North Coast), school bus services and more.

School Free Travel

Students who are eligible for a free school bus pass, should apply at their school. Mutilated or lost passes can be replaced at our depot - a fee will apply. For more details see page 11.

School Term Passes. For students who are not eligible for school free travel, term passes enable travel to and from school at a reduced cost and without having to pay a fare every day. They can be purchased at our depot.

School Services

Buses that operate on special routes to and from schools are not shown in this timetable. For information please contact our office or visit our web site. Adults will be carried on all school buses.

Service Variation

Busways has taken all care in the preparation of this timetable but accepts no responsibility for errors or omissions, or for delays caused by traffic conditions or other reasons beyond our control.

Busways reserves the right to introduce amendments to services after publication.

Assistance

Passengers are asked to assist by making the seats in the front rows available for elderly people or people with disabilities.

Lost Property

Please enquire at your nearest depot during office hours.

Baggage

Surfboards (subject to available space) and folded strollers will be carried free.