

# Bus Routes

<b>356</b>	Macksville - Scotts Head - Grassy Head Monday to Friday limited service	page 2
<b>357R</b> <b>357W</b>	Macksville - Bowraville via Rodeo Dr or Wilson Rd Monday to Saturday service	page 4
<b>358</b>	Macksville - Bellingen via Nambucca Heads Monday to Saturday service	page 6
<b>359</b>	Urunga - Bonville via Mylestom Monday to Friday service	page 10
<b>359B</b>	Mylestom - Bellingen Saturday service only	page 11
<b>360</b>	Park Beach Plaza - Park Av via Pacific Hwy. Selected trips extend to Coffs Harbour Base Hospital Daily service	page 12
<b>360M</b>	Coffs Harbour - Macksville via Urunga & Nambucca Heads Monday to Saturday service	page 14
<b>361</b>	Coffs Harbour - Bellingen Monday to Friday limited service	page 23
<b>365</b>	Park Beach Plaza - Park Av Daily service via The Jetty	page 24
<b>366</b>	Park Beach Plaza - Park Av Daily service via Frances St	page 26
<b>367</b>	Park Beach Plaza - Park Av Daily service via Donn Patterson Dr	page 26
<b>368</b>	Park Beach Plaza - Park Av Monday to Friday service via Pearce Dr	page 26



## Accessible Services

Busways reserves the right to substitute a non-accessible bus on trips marked accessible if operational circumstances dictate.

Look for route numbers

**356**  
**357R**  
**357W**  
**358**  
**359**  
**359B**  
**360**  
**360M**  
**361**  
**365**  
**366**  
**367**  
**368**



## Coffs Harbour and Southern areas

Buses serving:  
Park Beach Plaza  
Park Avenue  
The Jetty  
West Coffs Harbour  
Toormina  
Bonville  
Raleigh  
Mylestom  
Bellingen  
Urunga  
Valla Beach  
Nambucca Heads  
Macksville  
Bowraville  
Scotts Head  
Grassy Head

See back cover for detailed route descriptions

Effective from 5th February 2018

Services proudly operated by



Busways North Coast Pty Ltd  
ABN 75 106 202 340

**Coffs Harbour** ●  
Bellingen ●  
Nambucca Heads ●  
Macksville ●

## Monday to Friday (Public School Days Only)



map ref	Route number	356	356	356	356	356	356
	Grassy Head (Seventh Day Adventist Convention Centre)	am 6.54	am 7.54	am 8.34	pm 3.26	pm 4.06	pm 5.11
47	Scotts Head (Vernon St, Public School)	7.05	8.09	8.53	3.08	3.48	4.53
46	Scotts Head (Adin St & Waratah St)	7.13	8.14	8.55	3.16	3.56	5.01
45	Scotts Head (Scotts Head Rd & Grassy Head Rd)	7.17	8.17	8.59	3.20	4.00	5.05
44	Scotts Head (Scotts Head Rd & Pacific Hwy)	7.27	8.27	9.09	3.43	4.23	5.28
37	Macksville (Post Office)	7.33	8.44	9.15	3.49	4.29	5.34
37	Connecting bus departs Macksville (Post Office)	7.38	....	9.38	4.05	....	....
35	Connecting bus arrives Nambucca Heads (Nambucca Plaza)	7.47	....	9.47	4.14	....	....
33	Connecting bus arrives Nambucca Heads (Police Station)	7.53	....	9.53	4.20	....	....
1	Connecting bus arrives Coffs Harbour (Park Beach Plaza)	9.14	....	11.14	D5.57	....	....

### Explanations

D - Bus operates between Park Av & Park Beach Plaza via Route 367.  
A Change of bus may be required

### Weekends


Route 356 does not operate on Weekends & Public Holidays.

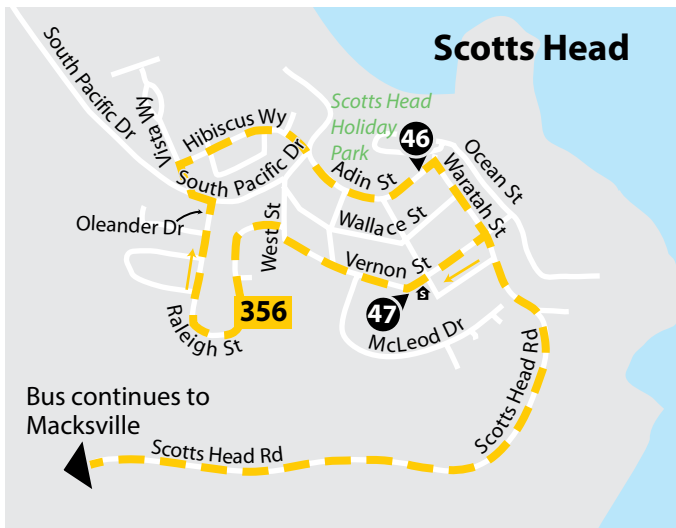
## Mon, Wed & Fri (Public School Holidays Only)



map ref	Route number	356	356
	Grassy Head (Seventh Day Adventist Convention Centre)	am 8.36	pm 4.06
47	Scotts Head (Vernon St, Public School)	8.47	3.48
46	Scotts Head (Adin St & Waratah St)	8.55	3.56
45	Scotts Head (Scotts Head Rd & Grassy Head Rd)	8.59	4.00
44	Scotts Head (Scotts Head Rd & Pacific Hwy)	9.09	4.23
37	Macksville (Post Office)	9.15	4.29
37	Connecting bus departs Macksville (Post Office)	9.38	....
35	Connecting bus arrives Nambucca Heads (Nambucca Plaza)	9.47	....
33	Connecting bus arrives Nambucca Heads (Police Station)	9.53	....
1	Connecting bus arrives Coffs Harbour (Park Beach Plaza)	11.14	....

For full details of 358 Nambucca Heads services, please see page 6  
For full details of 360M Coffs Harbour services, please see page 14

 see pages 18-19 for route map



# BE COOL

## Riders & Drivers

### DRIVERS REMEMBER -

When lights flash look at your dash  
slow to 40km/hr.



## Monday to Friday (Public School Days Only)



map ref	Route number	356 am	356 am	356 am	356 pm	356 pm	356 pm
1	Connecting bus departs Coffs Harbour (Park Beach Plaza)	....	....	....	....	1.50	2.50
30	Connecting bus departs Nambucca Heads (Opp. Centrelink)	....	....	....	2.04	3.08	4.15
35	Connecting bus departs Nambucca Heads (Nambucca Plaza)	....	....	....	2.17	3.13	4.20
39	Connecting bus arrives Macksville (Swimming Pool)	....	....	....	2.29	3.26	4.32
39	Macksville (Swimming Pool)	6.34	7.34	8.14	2.50	3.31	4.35
44	Scotts Head (Scotts Head Rd & Pacific Hwy)	6.38	7.38	8.18	2.54	3.34	4.39
45	Scotts Head (Scotts Head Rd & Grassy Head Rd)	7.01	8.01	8.41	3.04	3.44	4.49
47	Scotts Head (Vernon St, Public School)	7.05	8.09	8.53	3.08	3.48	4.53
46	Scotts Head (Adin St & Waratah St)	7.13	8.14	8.55	3.16	3.56	5.01
	Grassy Head (Seventh Day Adventist Convention Centre)	6.54	7.54	8.34	3.26	4.06	5.11

## Mon, Wed & Fri (Public School Holidays Only)



map ref	Route number	356 am	356 pm
1	Connecting bus departs Coffs Harbour (Park Beach Plaza)	....	1.50
30	Connecting bus departs Nambucca Heads (Opp. Centrelink)	....	3.08
35	Connecting bus departs Nambucca Heads (Nambucca Plaza)	....	3.13
39	Connecting bus arrives Macksville (Swimming Pool)	....	3.26
39	Macksville (Swimming Pool)	8.16	3.30
44	Scotts Head (Scotts Head Rd & Pacific Hwy)	8.20	3.34
45	Scotts Head (Scotts Head Rd & Grassy Head Rd)	8.43	3.44
47	Scotts Head (Vernon St, Public School)	8.47	3.48
46	Scotts Head (Adin St & Waratah St)	8.55	3.56
	Grassy Head (Seventh Day Adventist Convention Centre)	8.36	4.06

**Are you choking too?**

**clear the air**

a single person driving an average family car causes 100% more in greenhouse gas emissions than one person travelling on an existing bus service

**catch the bus!**



# School buses - the safest way to travel between home and school

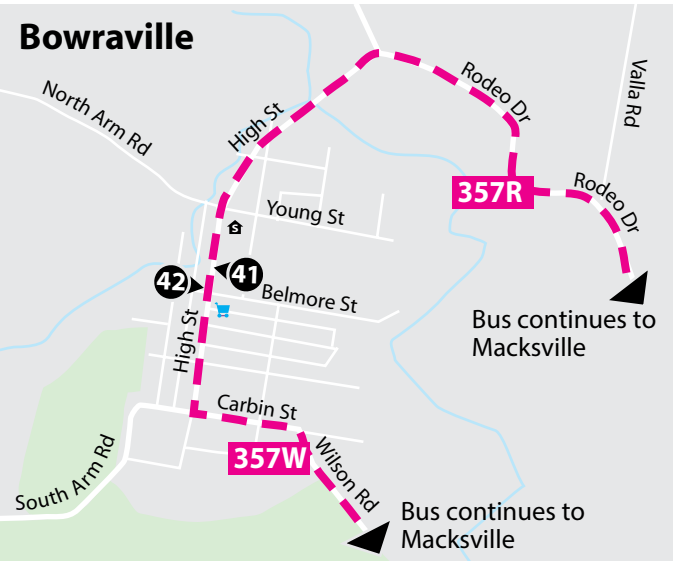
Travelling to school by bus is 55 times safer than riding a bicycle, 4.4 times safer than walking and 1.38 times safer than being driven in the family car – a study by the Institute of Transport and Logistical Studies, the University of Sydney.

**Monday to Friday**

map ref	Route number	357R am	357W am	357R am	357R am	357R pm	357W pm	357R pm	357R pm
1	Connecting bus departs Coffs Harbour (Park Beach Plaza)	....	....	....	....	....	1.50	S2.50	3.50
30	Connecting bus departs Nambucca Heads (Opp. Centrelink)	....	....	....	....	2.04	3.08	S4.15	5.05
35	Connecting bus departs Nambucca Heads (Nambucca Plaza)	....	....	....	....	2.17	3.13	S4.20	5.10
37	Connecting bus departs Macksville (Post Office)	....	....	....	....	2.34	3.35	S4.35	5.25
37	Macksville (Post Office)	6.53	S7.53	S8.44	H8.53	S2.35	3.35	S4.35	5.25
40	Wirrimbi (Rodeo Dr & Wirrimbi Rd)	6.59	....	S8.49	H8.59	S2.41	3.41	....	....
43	Congarinni North (Wilson Dr & Congarinni Rd North)	....	S8.09	....	....	....	....	S4.51	5.41
41	Bowraville (Post Office)	7.13	....	....	....	....	3.55	....	....
map ref	Continues as	357W	357R	357R	357R	357R	357W	357R	357R
42	Bowraville (IGA)	....	S8.13	S9.13	H9.13	S2.55	....	S4.55	5.45
43	Congarinni North (Wilson Dr & Congarinni Rd North)	7.17	....	....	....	....	3.59	....	....
40	Wirrimbi (Rodeo Dr & Wirrimbi Rd)	....	S8.27	S9.27	H9.27	S3.20	....	S5.09	5.59
39	Macksville (Swimming Pool)	....	S8.38	S9.35	H9.35	S3.28	....	S5.17	6.07
37	Macksville (Post Office)	7.38	....	....	H9.38	....	4.17	....	....
37	Connecting bus departs Macksville (Post Office)	7.38	....	A9.39	H9.38	....	....	....	....
35	Connecting bus arrives Nambucca Heads (Nambucca Plaza)	7.47	....	A9.47	H9.47	....	....	....	....
33	Connecting bus arrives Nambucca Heads (Police Station)	7.53	....	A9.53	H9.53	....	....	....	....
1	Connecting bus arrives Coffs Harbour (Park Beach Plaza)	9.14	....	A11.14	H11.14	....	....	....	....

Journeys operated by an easy access bus (see note on page 1).

see pages 18-19 for route map



**Saturday**

map ref	Route number	Accessibility	
		357R	357W
		am	pm
1	Connecting bus departs Coffs Harbour (Park Beach Plaza)	....	2.50
30	Connecting bus departs Nambucca Heads (Opp. Centrelink)	....	4.02
35	Connecting bus departs Nambucca Heads (Nambucca Plaza)	....	4.07
39	Connecting bus arrives Macksville (Swimming Pool)	....	4.19
37	Macksville (Post Office)	7.31	....
39	Macksville (Swimming Pool)	....	4.21
40	Wirrimbi (Rodeo Dr & Wirrimbi Rd)	7.37	....
43	Congarinni North (Wilson Dr & Congarinni Rd North)	....	4.37
41	Bowraville (Post Office)	7.51	....
map ref	Continues as	357W	357R
42	Bowraville (IGA)	....	4.41
43	Congarinni North (Wilson Dr & Congarinni Rd North)	7.55	....
40	Wirrimbi (Rodeo Dr & Wirrimbi Rd)	....	4.55
39	Macksville (Swimming Pool)	....	5.03
37	Macksville (Post Office)	8.13	....
37	Connecting bus departs Macksville (Post Office)	8.15	....
35	Connecting bus arrives Nambucca Heads (Nambucca Plaza)	8.24	....
33	Connecting bus arrives Nambucca Heads (Police Station)	8.30	....
1	Connecting bus arrives Coffs Harbour (Park Beach Plaza)	9.44	....

**Explanations**

- A - Advise driver if you require a transfer to connecting bus as only available on request.
- H - Bus runs public school holidays only.
- S - Bus runs public school days only.

**Weekends**

Routes 357R & 357W do not operate on Sundays & Public Holidays.

For full details of 358 Nambucca Heads services, please see page 6  
 For full details of 360M Coffs Harbour services, please see page 14

**DON'T QUALIFY FOR A FREE SCHOOL BUS PASS?**

School Term Passes are ideal for students who travel to school by bus but are not eligible for a school bus pass. They offer travel to and from school at a reduced cost and without having to pay a fare every day. They can be purchased at our bus depots.




**NEED TO MOVE A GROUP OF PEOPLE?**




Travel from A to B, hassle free! Busways offers affordable, convenient, safe, reliable and comfortable transport solutions for school, sporting and social groups.

Ring us for a quote today on 6652 2744 at our Coffs Harbour Depot, or fill out the online booking form at [www.busways.com.au](http://www.busways.com.au)




**CHARTER BUS SERVICES**

Monday to Friday											
map ref	Route number	360M	358	360M	358	358	358	358	360M	358	360M
		am	am	am	am	am	am	am	am	am	am
39	Macksville (Swimming Pool)	....	....	....	....	S7.50	H8.21	J9.18	....	11.29	....
38	Macksville (Hospital)	....	....	....	....	S7.52	H8.23	9.26	....	11.31	....
37	Macksville (Post Office)	6.25	....	7.38	....	S7.55	H8.26	9.35	9.38	11.35	11.38
36	Nambucca Heads (Giinagay Wy, Pelican Park)	6.30	....	7.43	....	S8.04	H8.31	9.40	9.43	11.40	11.43
35	Nambucca Heads (Nambucca Plaza)	6.34	....	7.47	....	S8.15	H8.40	9.49	9.47	11.49	11.47
34	Nambucca Heads (Seaview St & Nelson St)	....	....	....	....	S8.23	H8.46	9.55	....	11.55	....
33	Nambucca Heads (Police Station)	....	....	....	....	....	....	10.02	....	12.02	....
32	Nambucca Heads (Sport St & Liston St)	....	....	....	....	....	....	10.08	....	12.08	....
31	Nambucca Heads (Wellington Dr, V-Wall)	....	....	....	....	....	....	10.10	....	12.10	....
33	Nambucca Heads (Police Station)	6.40	....	7.53	....	S8.33	H8.53	10.13	9.53	12.13	11.53
29	Nambucca Heads (Centenary Pde & McDonald Dr)	....	....	....	....	S8.39	H8.59	10.19	....	12.19	....
28	Valla Beach (Kuta Av & Valla Beach Rd)	....	....	....	8.00	S8.51	H9.08	10.28	10.01	12.28	....
27	Valla Beach (Pre School)	6.51	....	8.05	8.05	S8.55	H9.12	10.32	10.05	12.32	12.05
26	Urunga (Bowra St & Bonville St)	7.02	7.13	8.17	8.17	S9.22	H9.22	10.42	10.17	12.42	12.17
25	Raleigh (Short Cut Rd & Bayldon Dr)	....	7.19	....	8.23	S9.28	H9.28	10.48	....	12.48	....
24	Bellingen (Crown St & Raymond Cl)	....	7.29	....	8.42	S9.38	H9.38	10.58	....	12.58	....
23	Bellingen (Church St & Hyde St)	....	7.33	....	8.49	S9.42	H9.42	11.02	....	1.02	....
22	Bellingen (McCristal Dr & Jagera Dr)	....	7.37	....	....	S9.46	H9.46	11.06	....	....	....

Monday to Friday continued						
map ref	Route number	360M	358	360M	358	
		pm	pm	pm	pm	
39	Macksville (Swimming Pool)	....	1.24	2.29	....	5.02
38	Macksville (Hospital)	....	1.26	2.31	....	5.04
37	Macksville (Post Office)	1.08	1.35	2.35	4.05	5.08
36	Nambucca Heads (Giinagay Wy, Pelican Park)	1.13	1.40	2.40	4.10	5.13
35	Nambucca Heads (Nambucca Plaza)	1.17	1.49	2.49	4.14	5.22
34	Nambucca Heads (Seaview St & Nelson St)	....	1.55	2.54	....	5.28
33	Nambucca Heads (Police Station)	....	2.02	3.00	....	5.35
32	Nambucca Heads (Sport St & Liston St)	....	2.08	3.06	....	5.39
31	Nambucca Heads (Wellington Dr, V-Wall)	....	2.10	....	....	....
33	Nambucca Heads (Police Station)	1.23	2.13	3.10	4.20	5.40
29	Nambucca Heads (Centenary Pde & McDonald Dr)	....	2.19	3.14	....	5.44
28	Valla Beach (Kuta Av & Valla Beach Rd)	....	2.28	3.32	....	5.49
27	Valla Beach (Pre School)	1.35	2.32	3.36	4.31	5.52
26	Urunga (Bowra St & Bonville St)	1.47	2.42	3.46	4.42	6.02
25	Raleigh (Short Cut Rd & Bayldon Dr)	....	2.48	3.53	....	6.08
24	Bellingen (Crown St & Raymond Cl)	....	2.58	4.03	....	6.18
23	Bellingen (Church St & Hyde St)	....	3.02	4.07	....	6.22
22	Bellingen (McCristal Dr & Jagera Dr)	....	3.06	4.11	....	6.26

### Weekends

Routes 358 & 360M do not operate on Sundays & Public Holidays.

 see pages 18-19 for route map

## What is a litre costing you?






**the price is high**

Every litre of petrol costs about 2.8 kgs in greenhouse gas emissions, increasing petrol prices plus vehicle wear-and-tear.

**catch the bus!**





Saturday						
map ref	Route number	360M	358	358	360M	358
		am	am	pm	pm	pm
39	Macksville (Swimming Pool)	....	....	....	....	....
38	Macksville (Hospital)	....	....	....	....	....
37	Macksville (Post Office)	8.15	....	....	1.15	....
36	Nambucca Heads (Giinagay Wy, Pelican Park)	8.20	....	....	1.20	....
35	Nambucca Heads (Nambucca Plaza)	8.24	9.47	....	1.24	2.47
34	Nambucca Heads (Seaview St & Nelson St)	....	9.53	....	....	2.53
33	Nambucca Heads (Police Station)	8.30	10.00	....	1.30	3.00
32	Nambucca Heads (Sport St & Liston St)	....	10.06	....	....	3.06
31	Nambucca Heads (Wellington Dr, V-Wall)	....	....	....	....	3.07
33	Nambucca Heads (Police Station)	....	10.08	....	....	3.08
29	Nambucca Heads (Centenary Pde & McDonald Dr)	....	10.14	....	....	3.14
28	Valla Beach (Kuta Av & Valla Beach Rd)	....	10.23	....	....	3.23
27	Valla Beach (Pre School)	8.41	10.27	....	1.41	3.27
26	Urunga (Bowra St & Bonville St)	8.52	10.37	1.12	1.52	3.37
25	Raleigh (Short Cut Rd & Bayldon Dr)	....	10.43	1.18	....	3.43
24	Bellingen (Crown St & Raymond Cl)	....	10.53	1.28	....	3.53
23	Bellingen (Church St & Hyde St)	....	10.57	1.32	....	3.57
22	Bellingen (McCristal Dr & Jagera Dr)	....	....	....	....	....

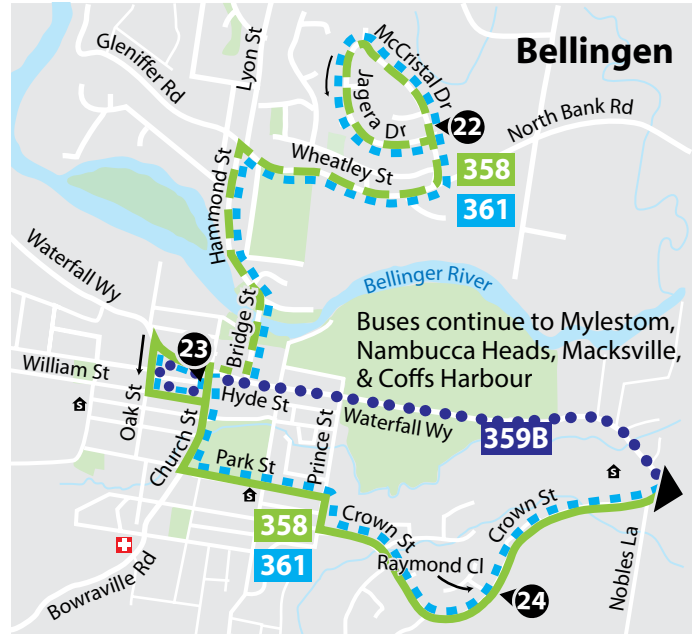
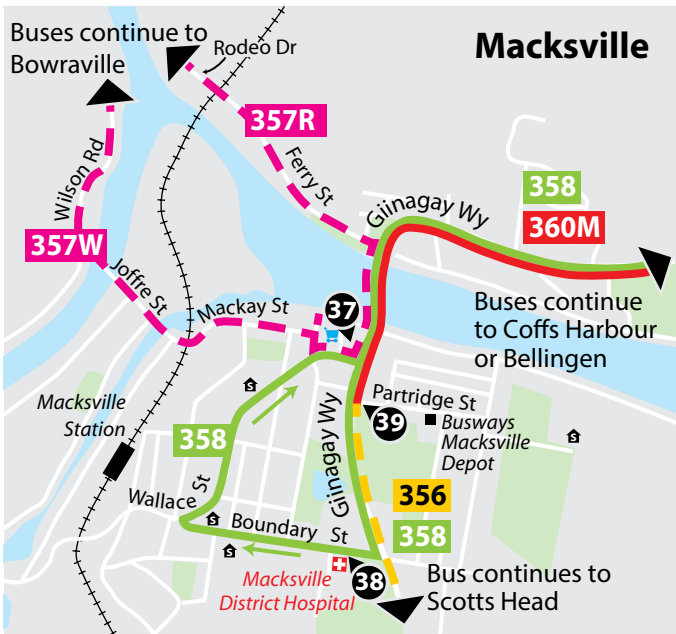
### Explanations








- H - Bus runs public school holidays only.
- J - Public school holidays bus departs timing point 6 minutes later than time shown.
- S - Bus runs public school days only.









Journeys operated by an easy access bus (see note on page 1).

For full details of 360M Coffs Harbour services, please see page 14




<b>Monday to Friday</b>											
map ref	Route number	358	358	358	360M	358	358	360M	358	360M	358
		am	am	am	am	am	am	am	am	am	pm
22	Bellingen (McCristal Dr & Jagera Dr)	6.36	....	....	....	....	9.46	....	....	....	....
23	Bellingen (Church St & Hyde St)	6.42	....	H7.57	....	8.45	9.57	....	11.57	....	1.07
24	Bellingen (Crown St & Raymond Cl)	6.46	....	H8.01	....	L8.49	10.01	....	12.01	....	1.11
25	Raleigh (Short Cut Rd & Bayldon Dr)	6.56	....	H8.11	....	....	10.11	....	12.11	....	1.21
26	Urunga (Bowra St & Bonville St)	7.02	S8.05	H8.17	9.03	9.16	10.17	10.42	12.17	12.42	1.27
28	Valla Beach (Kuta Av & Valla Beach Rd)	....	S8.16	H8.28	....	....	10.28	....	12.28	....	1.38
27	Valla Beach (Pre School)	....	S8.20	H8.32	9.16	....	10.32	10.56	12.32	12.56	1.42
29	Nambucca Heads (Centenary Pde & McDonald Dr)	....	S8.26	H8.39	....	....	10.39	....	12.39	....	1.49
33	Nambucca Heads (Police Station)	....	S8.39	H8.46	....	....	10.46	....	12.46	....	1.56
32	Nambucca Heads (Sport St & Liston St)	....	S8.45	H8.52	....	....	10.52	....	12.52	....	2.02
31	Nambucca Heads (Wellington Dr, V-Wall)	....	S8.47	H8.54	....	....	10.54	....	12.54	....	....
30	Nambucca Heads (Opp. Centrelink)	....	S8.51	H8.57	9.27	....	10.57	11.08	12.57	1.08	2.04
34	Nambucca Heads (Seaview St & Nelson St)	....	S8.56	H9.02	....	....	11.02	....	1.02	....	2.09
35	Nambucca Heads (Nambucca Plaza)	....	S9.05	H9.11	9.32	....	11.11	11.13	1.11	1.13	2.17
36	Nambucca Heads (Giinagay Wy, Pelican Park)	....	S9.10	H9.16	9.37	....	11.16	11.18	1.16	1.18	2.22
39	Macksville (Swimming Pool)	....	S9.18	H9.24	9.44	....	11.24	11.26	1.24	1.26	2.29
38	Macksville (Hospital)	....	S9.26	H9.26	....	....	11.26	....	1.26	....	2.31
37	Macksville (Post Office)	....	S9.30	H9.30	....	....	11.30	....	1.30	....	2.35

<b>Monday to Friday continued</b>							
map ref	Route number	360M	358	360M	358	360M	358
		pm	pm	pm	pm	pm	pm
22	Bellingen (McCristal Dr & Jagera Dr)	....	H3.06	....	4.11	....	6.26
23	Bellingen (Church St & Hyde St)	....	3.20	....	4.20	....	6.32
24	Bellingen (Crown St & Raymond Cl)	....	3.24	....	4.24	....	6.36
25	Raleigh (Short Cut Rd & Bayldon Dr)	....	3.37	....	4.34	....	6.46
26	Urunga (Bowra St & Bonville St)	2.42	3.43	S3.52	4.40	4.42	5.58
28	Valla Beach (Kuta Av & Valla Beach Rd)	....	4.09	....	4.51	4.51	....
27	Valla Beach (Pre School)	2.56	4.13	S4.05	4.55	4.55	6.10
29	Nambucca Heads (Centenary Pde & McDonald Dr)	....	....	....	5.02	....	....
33	Nambucca Heads (Police Station)	....	....	....	5.09	....	....
32	Nambucca Heads (Sport St & Liston St)	....	....	....	5.15	....	....
31	Nambucca Heads (Wellington Dr, V-Wall)	....	....	....	....	....	....
30	Nambucca Heads (Opp. Centrelink)	3.08	4.25	S4.15	5.17	5.05	6.20
34	Nambucca Heads (Seaview St & Nelson St)	....	4.30	....	5.22	....	....
35	Nambucca Heads (Nambucca Plaza)	3.13	4.38	S4.20	5.30	5.10	6.24
36	Nambucca Heads (Giinagay Wy, Pelican Park)	3.18	4.43	S4.25	5.35	5.15	6.29
39	Macksville (Swimming Pool)	3.26	4.50	S4.32	5.42	5.22	6.36
38	Macksville (Hospital)	....	Q4.52	....	Q5.44	....	....
37	Macksville (Post Office)	....	....	....	....	....	....

### Weekends

Routes 358 & 360M do not operate on Sundays & Public Holidays.


 see pages 18-19 for route map



Saturday						
map ref	Route number	358	360M	358	358	360M
		am	am	am	pm	pm
22	Bellingen (McCristal Dr & Jagera Dr)	....	....	....	....	....
23	Bellingen (Church St & Hyde St)	8.32	....	11.02	1.32	....
24	Bellingen (Crown St & Raymond Cl)	8.36	....	11.06	1.36	....
25	Raleigh (Short Cut Rd & Bayldon Dr)	8.46	....	11.16	1.46	....
26	Urunga (Bowra St & Bonville St)	8.52	10.37	11.22	1.52	3.37
28	Valla Beach (Kuta Av & Valla Beach Rd)	9.03	....	....	2.03	....
27	Valla Beach (Pre School)	9.07	10.50	....	2.07	3.50
29	Nambucca Heads (Centenary Pde & McDonald Dr)	9.14	....	....	2.14	....
33	Nambucca Heads (Police Station)	9.21	....	....	2.21	....
32	Nambucca Heads (Sport St & Liston St)	9.27	....	....	2.27	....
31	Nambucca Heads (Wellington Dr, V-Wall)	....	....	....	....	....
30	Nambucca Heads (Opp. Centrelink)	9.29	11.02	....	2.29	4.02
34	Nambucca Heads (Seaview St & Nelson St)	9.34	....	....	2.34	....
35	Nambucca Heads (Nambucca Plaza)	9.43	11.07	....	2.43	4.07
36	Nambucca Heads (Giinagay Wy, Pelican Park)	....	11.12	....	....	4.12
39	Macksville (Swimming Pool)	....	11.19	....	....	4.19
38	Macksville (Hospital)	....	....	....	....	....
37	Macksville (Post Office)	....	....	....	....	....


### Explanations

- H - Bus runs public school holidays only.
- L - Bus operates direct via Waterfall Wy & Old Pacific Hwy omitting Short Cut Rd.
- Q - Bus continues via Boundary St & Wallace St.
- S - Bus runs public school days only.


 Journeys operated by an easy access bus (see note on page 1).

For full details of 360M Coffs Harbour services, please see page 14

Improved access to the hospital on weekdays and Saturdays



# Routes 360 & 360M



## Selected trips now go to Coffs Harbour Base Hospital

Park Beach Plaza



Park Avenue

Lime Tree Village




Coffs Harbour Base Hospital

**Monday to Friday**

map ref	Route number	359	359
		am	am
26	Urunga (Bowra St & Bonville St)	....	X9.49
21	Mylestom (River St & Boronia Av)	S7.57	10.12
20	Repton (Repton Rd & Bailey St)	S8.03	10.18
19	Bonville (Public School)	S8.10	....
18	Bonville (Service Station)	....	10.30
	Connecting bus departs Bonville	8.15	10.33
1	Connecting bus arrives Coffs Harbour (Park Beach Plaza)	B9.01	11.14

**stay ahead  
of changes**

 sign up online for email alerts  
 when your route changes -

[www.busways.com.au](http://www.busways.com.au)

**Monday to Friday**

map ref	Route number	359	359
		pm	pm
1	Connecting bus departs Coffs Harbour (Park Beach Plaza)	1.50	S2.50
	Connecting bus arrives Bonville	2.27	S3.37
18	Bonville (Post Office)	2.28	....
19	Bonville (Public School)	....	S3.50
20	Repton (Repton Rd & Bailey St)	2.40	....
21	Mylestom (River St & Boronia Av)	2.46	S4.07
26	Urunga (Bowra St & Bonville St)	R	....

**Explanations**

B - Bus operates between Park Beach Plaza & Park Av via Route 366. A change of bus may be required

R - Bus operates to Urunga on request only.


S - Bus runs public school days only.

X - Bus operates via Pacific Hwy from Giinagay Wy & Keevers Dr, omitting Raleigh.

**Weekends**

See Route 359B for services to Mylestom & Repton on Saturdays. There are no services on Sundays

For full details of 358 Nambucca Heads services, please see page 6  
 For full details of 360M Coffs Harbour services, please see page 14

 see pages 18-19  
 for route map

**RED: REGIONAL EXCURSION DAILY TICKET**

The RED ticket offers pensioners unlimited travel all day for only \$2.50 on Busways and Forrest bus services.

The RED is available to people holding a Centrelink Pensioner Card, NSW Seniors Card or NSW War Widow/ers Card and offers great value and convenience.

Explore the Coffs Harbour region or make multiple local bus trips, all on the one ticket.

For more information visit [www.busways.com.au](http://www.busways.com.au) or call the Coffs Harbour depot on 6652 2744.

# RED TICKET



## Mylestom to Bellingen

Continues to Urunga & Nambucca Heads as Route 358  
Includes connecting services to Coffs Harbour

Saturday		
map ref	Route number	359B
		am
20	Repton (Repton Rd & Bailey St)	7.56
21	Mylestom (River St & Boronia Av)	Z8.02
25	Bellingen (Church St & Hyde St)	8.32
26	Route 358 arrives Urunga (Bowra St & Bonville St)	8.52
35	Route 358 arrives Nambucca Heads (Nambucca Plaza)	9.43
26	Connecting bus departs Urunga (Bowra St & Bonville St)	8.52
1	Connecting bus arrives Coffs Harbour (Park Beach Plaza)	9.44

## CHILDREN

### TRAVELLING WITH KIDS?

Children under four and accompanied by a parent travel free (max. of three). Passengers under 16 years pay a child fare. If necessary, proof of age is the responsibility of the child.



## Bellingen to Mylestom

Operates from Nambucca Heads & Urunga as Route 358  
Includes connecting services from Coffs Harbour

Saturday		
map ref	Route number	359B
		pm
1	Connecting bus departs Coffs Harbour (Park Beach Plaza)	2.50
26	Connecting bus arrives Urunga (Bowra St & Bonville St)	3.37
35	Route 358 departs Nambucca Heads (Nambucca Plaza)	2.47
26	Route 358 departs Urunga (Bowra St & Bonville St)	3.37
25	Bellingen (Church St & Hyde St)	3.57
21	Mylestom (River St & Boronia Av)	Z4.27
20	Repton (Repton Rd & Bailey St)	4.33

### Explanations

Z - Bus operates via Pacific Hwy between Mylestom Dr & Waterfall Wy, omitting Raleigh.

### Weekdays & Sundays

See Route 359 for services to Mylestom & Repton on weekdays. There are no services on Sundays.

For full details of 358 Nambucca Heads services, please see page 6  
For full details of 360M Coffs Harbour services, please see page 14

see pages 18-19 for route map



## SAVE MONEY AND THE ENVIRONMENT TRAVEL BY BUS

Use a bus to get around and reduce the number of cars on the road.

### Benefits include:

- more savings – travelling by bus is cheaper than driving and maintaining a car
- cleaner air – less cars on the road means less traffic congestion
- lower harmful emissions

Monday to Friday										
map ref	Route number	360	360M	360M	360	360	360	360M	360	360
		am	am	am	am	am	am	am	am	am
15	Coffs Harbour Base Hospital	....	7.36	8.54	....	N9.51	....	10.54	....	N11.51
14	Lime Tree Village	R7.12	7.40	8.58	....	R9.57	....	10.58	....	11.57
13	Park Av (Crazy Clarks)	D7.18	7.45	9.05	9.35	10.05	10.35	11.05	11.35	12.05
5	Pacific Hwy & Marcia St	D	....	9.09	9.39	10.09	10.39	11.09	11.39	12.09
1	Park Beach Plaza	D7.37	....	9.14	9.44	10.14	10.44	11.14	11.44	12.14

Monday to Friday continued										
map ref	Route number	360	360M	360	360	360M	360	360	360M	
		pm	pm	pm	pm	pm	pm	pm	pm	
15	Coffs Harbour Base Hospital	....	12.54	....	N1.51	2.24	....	....	5.16	
14	Lime Tree Village	....	12.58	....	R1.57	2.28	....	....	5.20	
13	Park Av (Crazy Clarks)	12.35	1.05	1.35	2.05	2.35	4.05	4.35	5.05	5.25
5	Pacific Hwy & Marcia St	12.39	1.09	1.39	2.09	2.39	4.09	4.39	5.09	....
1	Park Beach Plaza	12.44	1.14	1.44	2.14	2.44	4.14	4.44	5.14	....

Saturday														
map ref	Route number	360	360M	360	360	360	360	360	360	360	360	360M	360	
		am	am	am	am	am	am	am	pm	pm	pm	pm	pm	
15	Coffs Harbour Base Hospital	....	9.24	....	....	....	....	11.54	....	....	....	....	2.24	....
14	Lime Tree Village	8.00	9.28	....	....	....	....	R11.57	....	....	....	....	2.28	....
13	Park Av (Crazy Clarks)	J8.05	9.35	10.05	10.35	11.05	11.35	12.05	12.35	1.05	1.35	2.05	2.35	3.05
5	Pacific Hwy & Marcia St	J	9.39	10.09	10.39	11.09	11.39	12.09	12.39	1.09	1.39	2.09	2.39	3.09
1	Park Beach Plaza	J8.23	9.44	10.14	10.44	11.14	11.44	12.14	12.44	1.14	1.44	2.14	2.44	3.14

Saturday continued				
map ref	Route number	360	360	360
		pm	pm	pm
15	Coffs Harbour Base Hospital	....	....	....
14	Lime Tree Village	....	....	....
13	Park Av (Crazy Clarks)	3.35	4.05	4.35
5	Pacific Hwy & Marcia St	3.39	4.09	4.39
1	Park Beach Plaza	3.44	4.14	4.44

Sunday & Public Holidays			
map ref	Route number	360	360
		am	pm
15	Coffs Harbour Base Hospital	....	....
14	Lime Tree Village	8.20	2.00
13	Park Av (Crazy Clarks)	D8.25	J2.05
5	Pacific Hwy & Marcia St	D	J
1	Park Beach Plaza	D8.47	J2.23

### Explanations

- D - Bus operates between Park Av & Park Beach Plaza via Route 367.  
A change of bus may be required.
- J - Bus operates between Park Av & Park Beach Plaza via Route 365.  
A change of bus may be required.
- N - Bus diverts via Lakes Dr, North Boambee Valley.
- R - Bus operates via Reid Dr & Cornish St omitting part of Thompsons Rd.

Journeys operated by an easy access bus (see note on page 1).

# Park Beach Plaza - Park Av - Coffs Harbour Base Hospital via Pacific Hwy

Also shows selected 360M services

Monday to Friday									
map ref	Route number	360	360M	360	360	360	360M	360	360
		am	am	am	am	am	am	pm	pm
1	Park Beach Plaza	9.20	9.50	10.20	10.50	11.20	11.50	12.20	12.50
5	Pacific Hwy & Marcia St	9.24	9.54	10.24	10.54	11.24	11.54	12.24	12.54
13	Park Av (Woolworths)	9.29	9.59	10.29	10.59	11.29	11.59	12.29	R12.59
14	Lime Tree Village	....	10.04	....	11.04	....	12.04	....	N1.07
15	Coffs Harbour Base Hospital	....	10.07	....	11.07	....	12.07	....	1.13

Monday to Friday continued									
map ref	Route number	360M	360	360M	360	360M	360	360	360
		pm	pm	pm	pm	pm	pm	pm	pm
1	Park Beach Plaza	1.50	2.20	S2.50	H2.50	3.50	4.20	4.50	5.20
5	Pacific Hwy & Marcia St	1.54	2.24	S2.54	H2.54	3.54	4.24	4.54	5.24
13	Park Av (Woolworths)	1.59	2.29	S2.59	H2.59	3.59	R4.29	4.59	R5.29
14	Lime Tree Village	2.04	....	S3.04	H3.04	4.04	4.37	....	N5.37
15	Coffs Harbour Base Hospital	2.07	....	S3.07	H3.07	4.07	4.40	....	5.43

Saturday													
map ref	Route number	360M	360	360	360	360	360	360	360	360	360M	360	360
		am	am	am	am	am	pm	pm	pm	pm	pm	pm	pm
1	Park Beach Plaza	9.50	10.20	10.50	11.20	11.50	12.20	12.50	1.20	1.50	2.20	2.50	3.20
5	Pacific Hwy & Marcia St	9.54	10.24	10.54	11.24	11.54	12.24	12.54	1.24	1.54	2.24	2.54	3.24
13	Park Av (Woolworths)	9.59	10.29	10.59	11.29	R11.59	12.29	12.59	1.29	1.59	2.29	2.59	3.29
14	Lime Tree Village	10.04	....	....	....	12.04	....	....	....	....	....	3.04	....
15	Coffs Harbour Base Hospital	10.07	....	....	....	12.07	....	....	....	....	....	3.07	....

Saturday continued				
map ref	Route number	360	360	360
		pm	pm	pm
1	Park Beach Plaza	4.20	4.50	D8.25
5	Pacific Hwy & Marcia St	4.24	4.54	D
13	Park Av (Woolworths)	4.29	R4.59	D8.47
14	Lime Tree Village	....	5.04	8.52
15	Coffs Harbour Base Hospital	....	5.07	....

Sunday & Public Holidays			
map ref	Route number	360	360
		pm	pm
1	Park Beach Plaza	B12.50	D6.10
5	Pacific Hwy & Marcia St	B	D
13	Park Av (Woolworths)	B1.01	D6.30
14	Lime Tree Village	1.06	6.35
15	Coffs Harbour Base Hospital	....	....

**Got better things to do?**

**give yourself a break**


catch up on some reading, ring someone, send a text message or study for that next exam


**catch the bus**



## Explanations

- B - Bus operates between Park Beach Plaza & Park Av via Route 366. A change of bus may be required.
- D - Bus operates between Park Beach Plaza & Park Av via Route 367. A change of bus may be required.
- H - Bus runs public school holidays only.
- J - Bus operates between Park Beach Plaza & Park Av via Route 365. A change of bus may be required.
- N - Bus diverts via Lakes Dr, North Boambee Valley.
- R - Bus operates via Reid Dr & Cornish St omitting part of Thompsons Rd.
- S - Bus runs public school days only.

 see pages 16-17 for route map

 Journeys operated by an easy access bus (see note on page 1).

Monday to Friday						
map ref	Route number	360M	360M	360M	360M	360M
		am	am	am	am	pm
37	Macksville (Post Office)	6.25	7.38	9.38	11.38	1.08 4.05
36	Nambucca Heads (Giinagay Wy, Pelican Park)	6.30	7.43	9.43	11.43	1.13 4.10
35	Nambucca Heads (Nambucca Plaza)	6.34	7.47	9.47	11.47	1.17 4.14
33	Nambucca Heads (Police Station)	6.40	7.53	G9.53	11.53	1.23 4.20
27	Valla Beach (Pre School)	6.51	8.05	10.05	12.05	1.35 4.31
26	Urunga (Bowra St & Bonville St)	7.02	8.17	10.17	12.17	1.47 4.42
18	Bonville (Service Station)	7.17	8.33	10.33	12.33	2.03 4.56
17	Toormina (Centro Shopping Centre)	7.26	8.43	10.43	12.43	2.13 5.05
16	Coffs Harbour (University)	7.31	8.48	10.48	12.48	2.18 5.10
15	Coffs Harbour (Base Hospital)	7.36	8.54	10.54	12.54	2.24 5.16
13	Coffs Harbour (Park Av)	J7.45	9.05	11.05	1.05	2.35 D5.25
1	Coffs Harbour (Park Beach Plaza)	J8.13	9.14	11.14	1.14	2.44 D5.57

Saturday			
map ref	Route number	360M	360M
		am	pm
37	Macksville (Post Office)	8.15	1.15
36	Nambucca Heads (Giinagay Wy, Pelican Park)	8.20	1.20
35	Nambucca Heads (Nambucca Plaza)	8.24	1.24
33	Nambucca Heads (Police Station)	8.30	1.30
27	Valla Beach (Pre School)	8.41	1.41
26	Urunga (Bowra St & Bonville St)	8.52	1.52
18	Bonville (Service Station)	9.08	2.08
17	Toormina (Centro Shopping Centre)	9.18	2.18
16	Coffs Harbour (University)	....	....
15	Coffs Harbour (Base Hospital)	9.24	2.24
13	Coffs Harbour (Park Av)	9.35	2.35
1	Coffs Harbour (Park Beach Plaza)	9.44	2.44

**Explanations**

- D - Bus operates between Park Av & Park Beach Plaza via Route 367. A change of bus may be required.
- G - Bus diverts via Kuta Rd loop, Valla Beach.
- J - Bus operates between Park Av & Park Beach Plaza via Route 365. A change of bus may be required.

Journeys operated by an easy access bus (see note on page 1).

www.busways.com.au

All the Busways information you need - in the one place!

**Looking for a new career?**

Busways are always on the lookout for new **bus drivers** to join the team at the **Coffs Harbour depot**.

The main criteria for working as a Busways driver are:

- A current driver's licence – Australian or NSW – at least MR class.
- A current NSW Bus Driver Authority.
- Two years' heavy vehicle driving experience.
- Customer service skills.
- A good command of English – both verbal and written.

For an application form please call Coffs Harbour Depot on 6652 2744 or visit 6a O'Keefe Dr, Coffs Harbour NSW 2450. Completed applications should be returned to Coffs Harbour Depot, by post to the address above or faxed on 6652 7193





<b>Monday to Friday</b>							
map ref	Route number	360M	360M	360M	360M	360M	360M
		am	am	am	pm	pm	pm
1	Coffs Harbour (Park Beach Plaza)	J7.53	9.50	11.50	1.50	S2.50	3.50 #5.20
13	Coffs Harbour (Park Av, Woolworths)	8.19	9.59	11.59	1.59	S2.59	3.59 5.29
15	Coffs Harbour (Base Hospital)	P	10.07	12.07	2.07	S3.07	4.07 P
16	Coffs Harbour (University)	P	10.12	12.12	2.12	S3.12	4.12 *5.10
17	Toormina (Centro Shopping Centre)	P	10.18	12.18	2.18	S3.18	4.18 P
18	Bonville (Service Station)	8.40	10.27	12.27	2.27	S3.37	4.27 5.43
26	Urunga (Bowra St & Bonville St)	9.03	10.42	12.42	2.42	S3.52	G4.42 5.58
27	Valla Beach (Pre School)	9.16	10.56	12.56	2.56	S4.05	4.55 6.10
30	Nambucca Heads (Opp. Centrelink)	9.27	11.08	1.08	3.08	S4.15	5.05 6.20
35	Nambucca Heads (Nambucca Plaza)	9.32	11.13	1.13	3.13	S4.20	5.10 6.24
36	Nambucca Heads (Giinagay Wy, Pelican Park)	9.37	11.18	1.18	3.18	S4.25	5.15 6.29
39	Macksville (Swimming Pool)	9.44	11.26	1.26	3.26	S4.32	5.22 6.36

<b>Saturday</b>			
map ref	Route number	360M	360M
		am	pm
1	Coffs Harbour (Park Beach Plaza)	9.50	2.50
13	Coffs Harbour (Park Av, Woolworths)	9.59	2.59
15	Coffs Harbour (Base Hospital)	10.07	3.07
16	Coffs Harbour (University)	....	....
17	Toormina (Centro Shopping Centre)	10.13	3.13
18	Bonville (Service Station)	10.22	3.22
26	Urunga (Bowra St & Bonville St)	10.37	3.37
27	Valla Beach (Pre School)	10.50	3.50
30	Nambucca Heads (Opp. Centrelink)	11.02	4.02
35	Nambucca Heads (Nambucca Plaza)	11.07	4.07
36	Nambucca Heads (Giinagay Wy, Pelican Park)	11.12	4.12
39	Macksville (Swimming Pool)	11.19	4.19

**Explanations**

- G - Bus diverts via Kuta Rd loop, Valla Beach.
- J - Bus operates between Park Beach Plaza & Park Av via Route 365. A change of bus may be required.
- P - Operates direct along Pacific Hwy omitting this location.
- S - Bus runs public school days only.
- \* - Catch Coffs Harbour Route 360M & travel via Coffs Harbour.
- # - Catch Route 360 from Park Beach Plaza & change buses at Park Av to continue journey.

**Weekends**

Route 360M does not operate on Sundays & Public Holidays.

see pages 18-19 for route map

**Not sure where you're going?**

**We do**

our drivers are locals who make it their business to know where they're going and when to get there

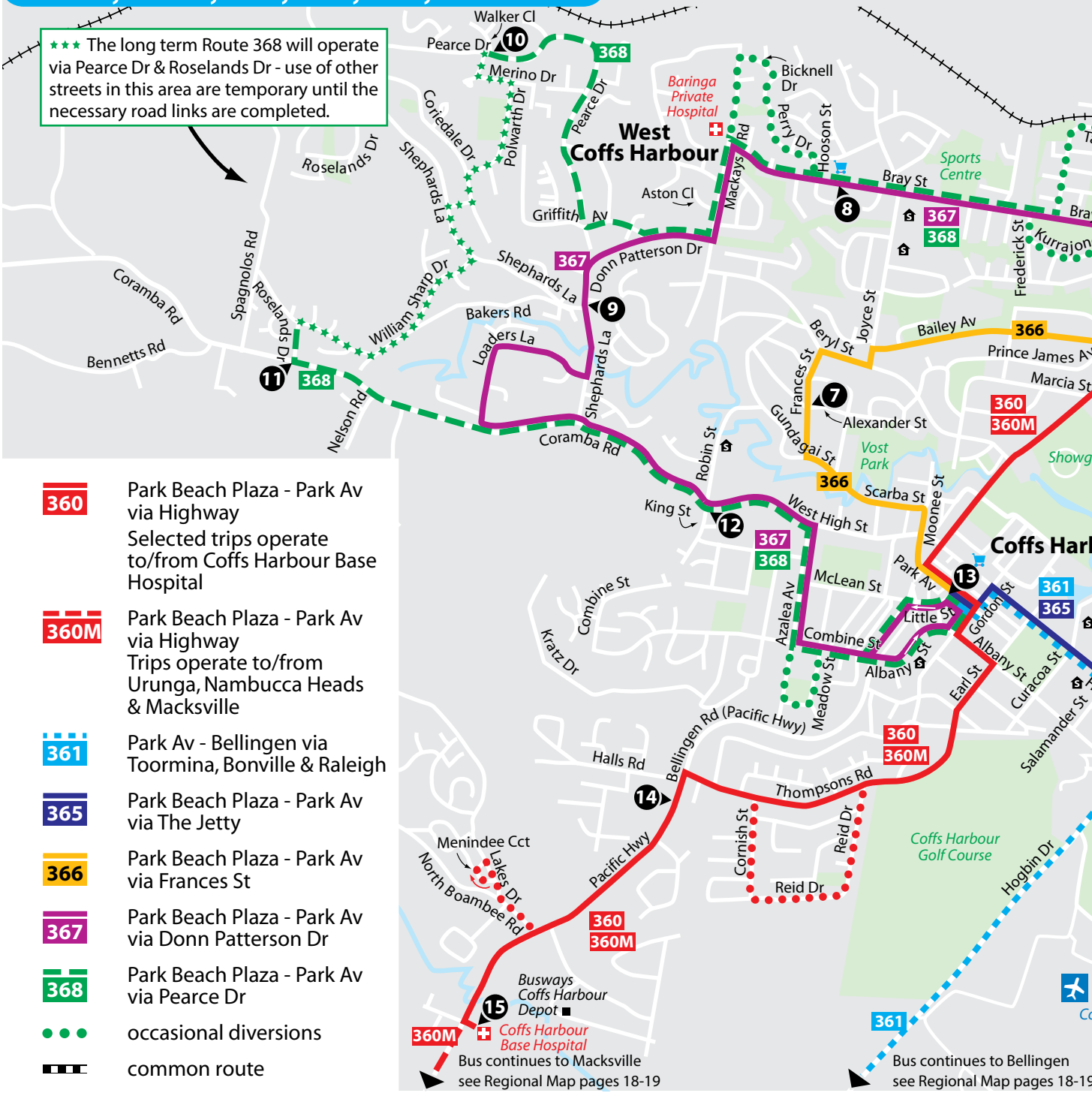
**catch the bus!**

**no trees were harmed in the making of this timetable**

**our timetables are printed on 100% post consumer recycled paper and are 100% recyclable so please recycle them when they're no longer needed. Thank you!**

# Routes 360, 360M, 361, 365, 366, 367 & 368

\*\*\* The long term Route 368 will operate via Pearce Dr & Roselands Dr - use of other streets in this area are temporary until the necessary road links are completed.



**360**

Park Beach Plaza - Park Av via Highway  
Selected trips operate to/from Coffs Harbour Base Hospital

**360M**

Park Beach Plaza - Park Av via Highway  
Trips operate to/from Urunga, Nambucca Heads & Macksville

**361**

Park Av - Bellingen via Toormina, Bonville & Raleigh

**365**

Park Beach Plaza - Park Av via The Jetty

**366**

Park Beach Plaza - Park Av via Frances St

**367**

Park Beach Plaza - Park Av via Donn Patterson Dr

**368**

Park Beach Plaza - Park Av via Pearce Dr

●●● occasional diversions

▬▬▬ common route

Bus continues to Macksville see Regional Map pages 18-19

Bus continues to Bellingen see Regional Map pages 18-19



## IS YOUR CHILD ELIGIBLE FOR FREE SCHOOL TRAVEL?

If your child is a NSW resident aged 4 years and 6 months or older, they are eligible for a free school travel pass if they are enrolled under one of the following conditions -

- an infant student (Years K-2)
- a primary student (Years 3-6) who lives outside a 1.6km radius from the school or subject to Department of Transport approval, 2.3km or more by the most direct walking path to the school.
- a high school student who lives outside a 2km radius from the school or subject to Department of Transport approval, 2.9km or more by the most direct walking path to the school.
- a student who is approved for free school travel on health or safety grounds by Department of Transport.

The Busways School Travel Department (9497 1861) can advise you on your child's eligibility.



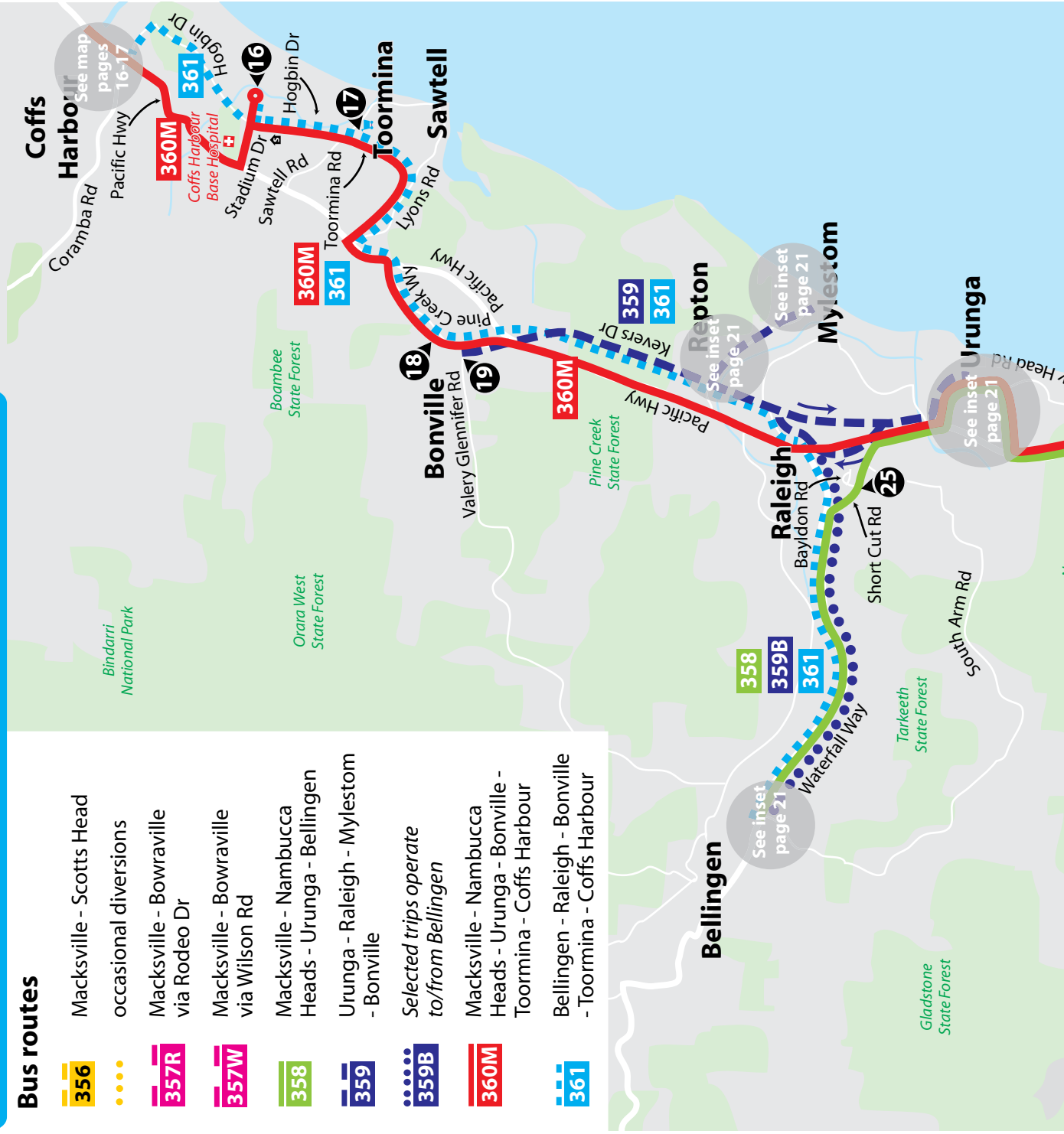
Routes

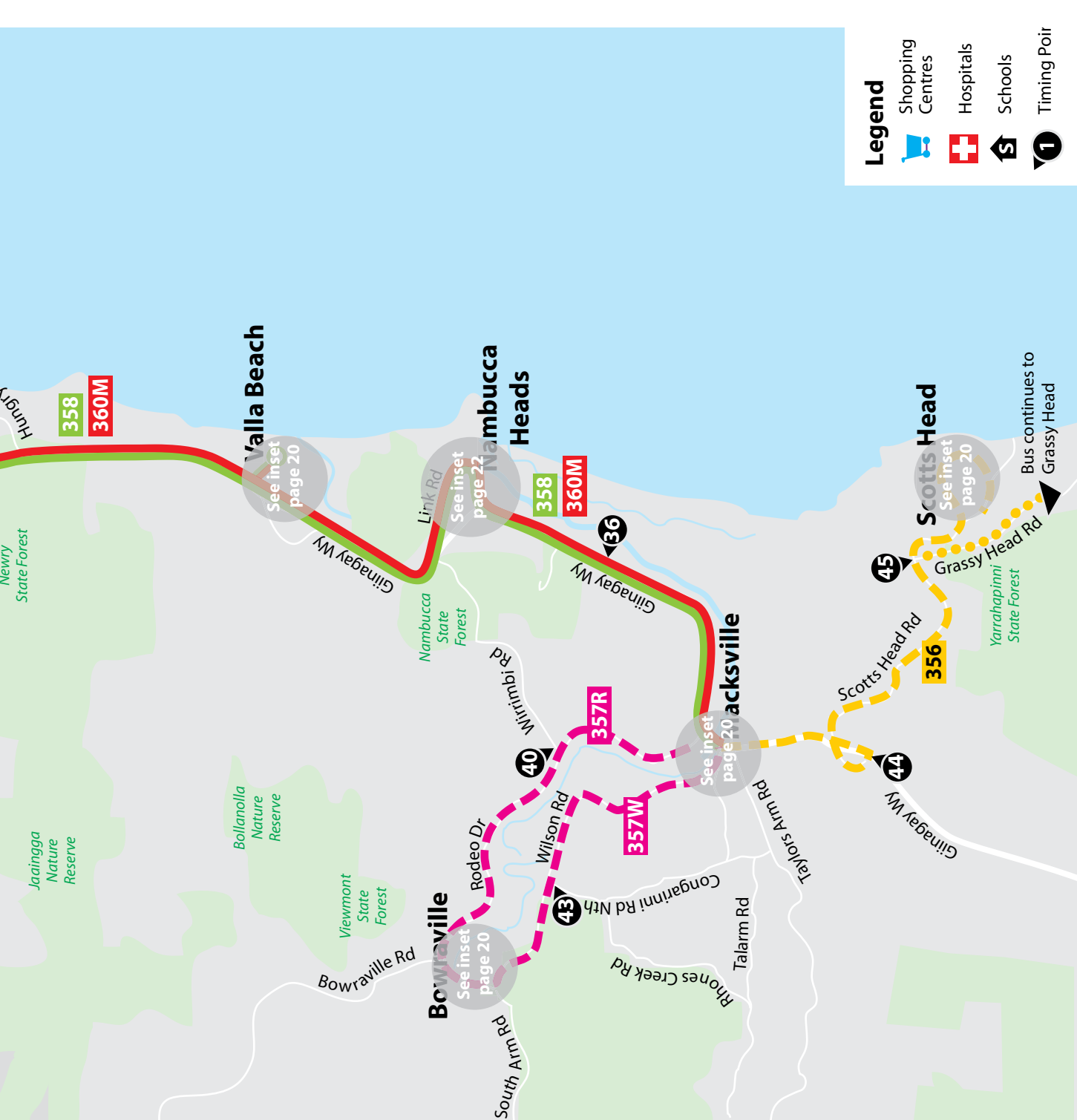
**356, 357R, 357W, 358, 359, 359B, 360M, 361**





## Bus routes

- 356** Macksville - Scotts Head  
occasional diversions
- 357R** Macksville - Bowraville  
via Rodeo Dr
- 357W** Macksville - Bowraville  
via Wilson Rd
- 358** Macksville - Nambucca  
Heads - Urunga - Bellingen
- 359** Urunga - Raleigh - Mylestom  
- Bonville
- 359B** Selected trips operate  
to/from Bellingen
- 360M** Macksville - Nambucca  
Heads - Urunga - Bonville -  
Toormina - Coffs Harbour
- 361** Bellingen - Raleigh - Bonville  
- Toormina - Coffs Harbour





**Legend**

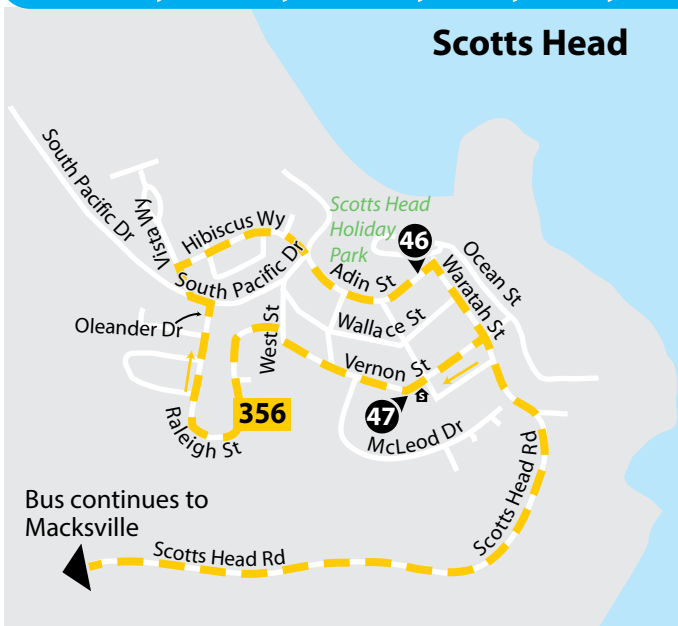
-  Shopping Centres
-  Hospitals
-  Schools
-  Timing Poir



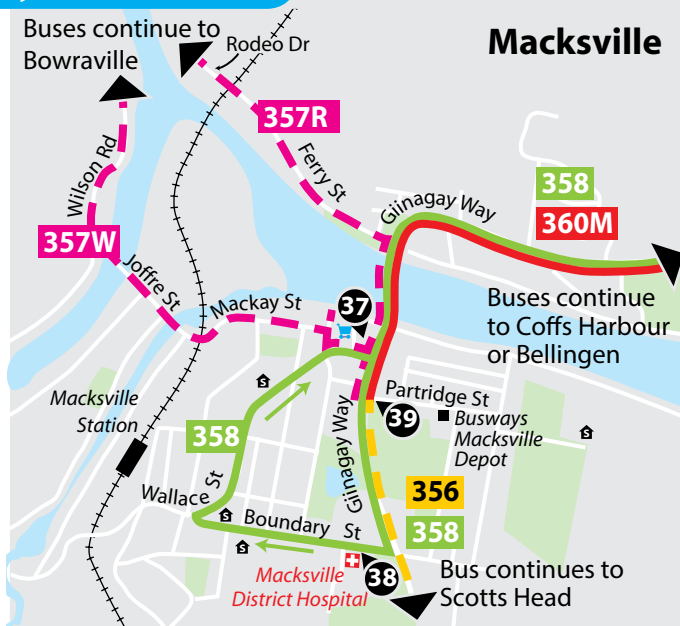
Routes

**356, 357R, 357W, 358, 359, 359B, 360M & 361**

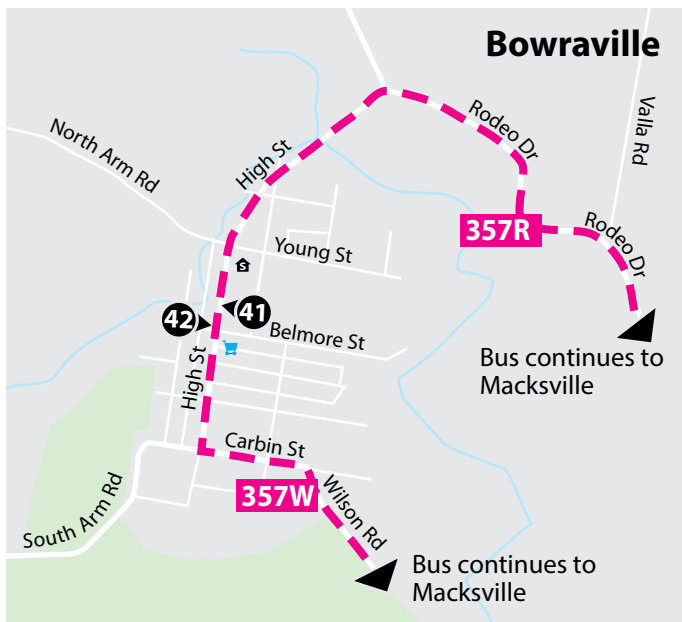
### Scotts Head



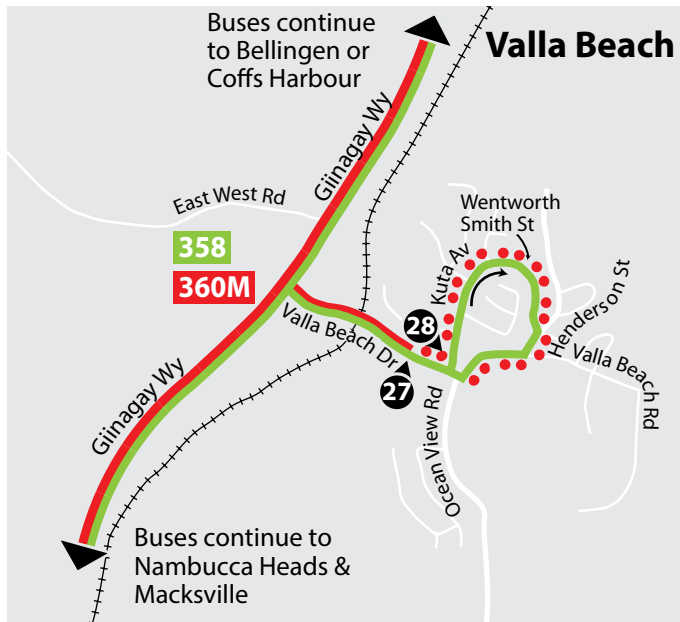
### Macksville



### Bowraville

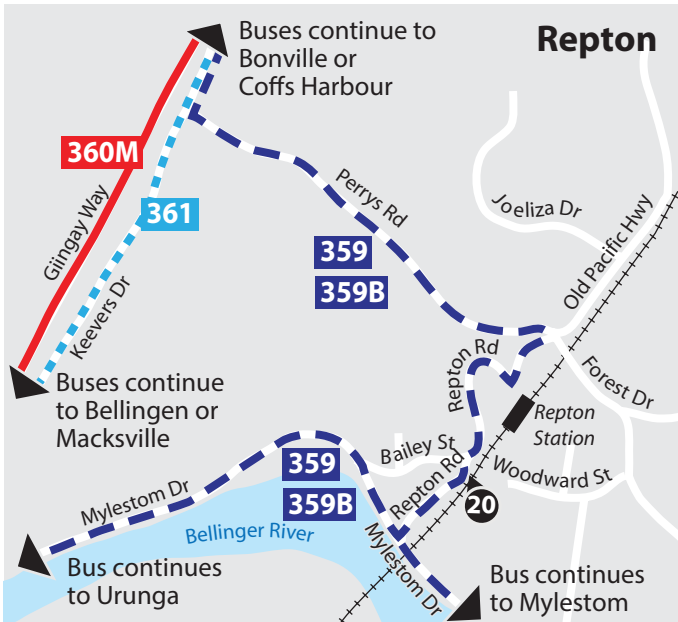
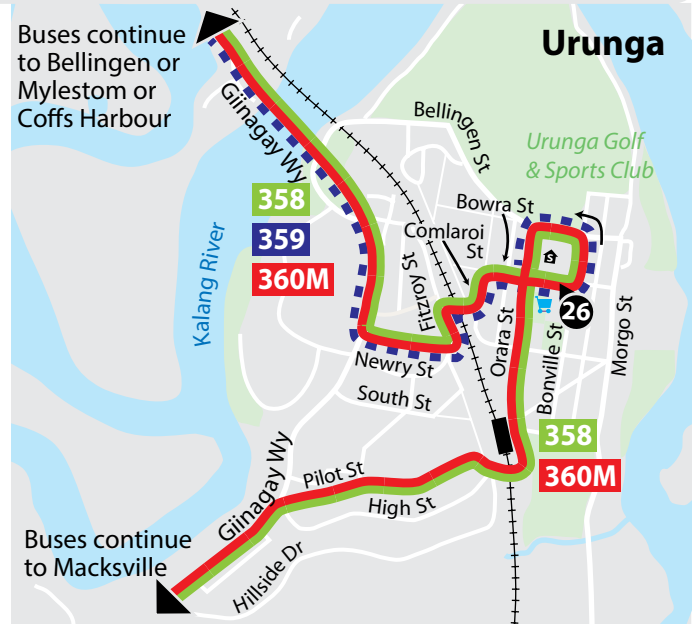


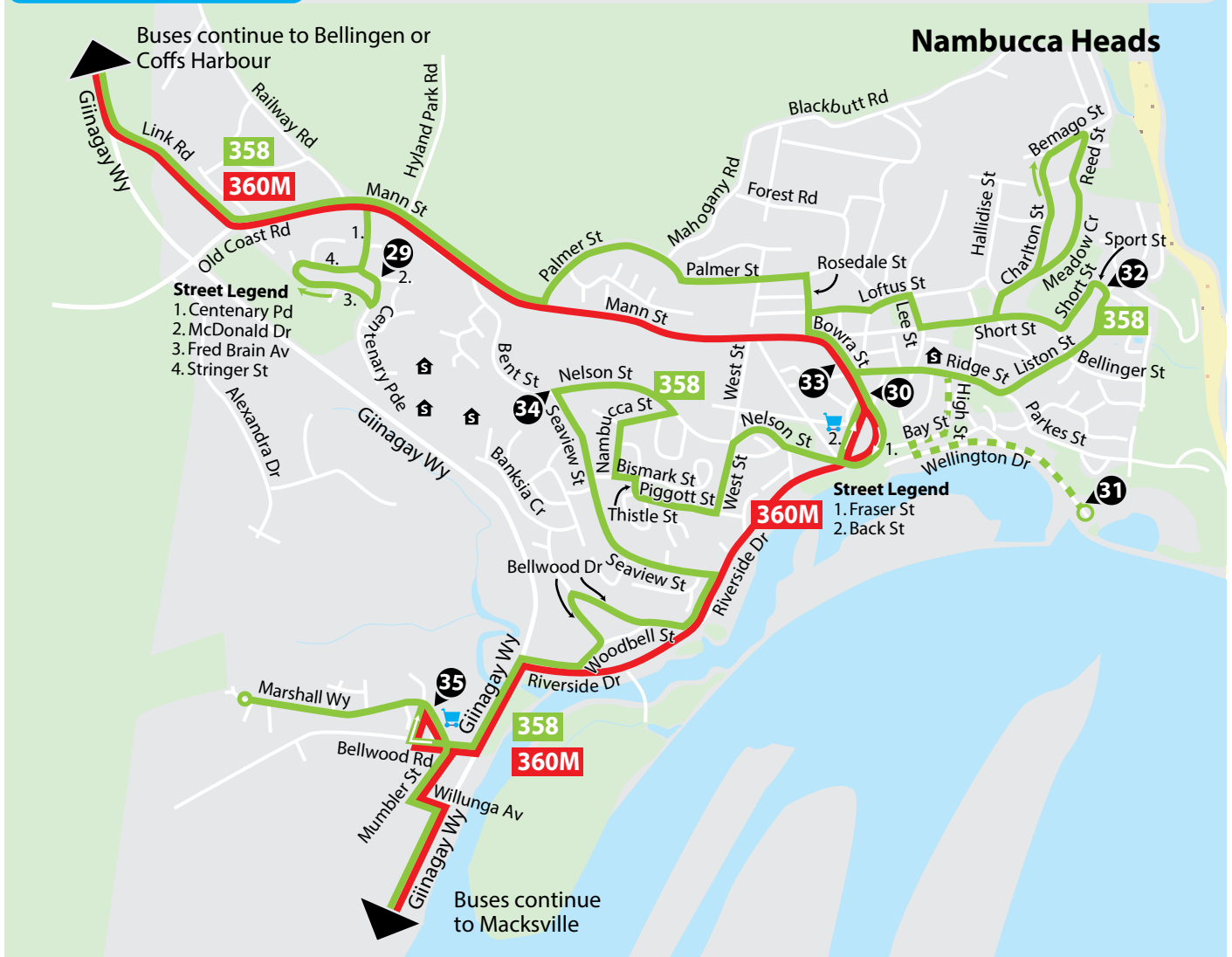
### Valla Beach



[www.busways.com.au](http://www.busways.com.au) · [www.busways.com.au](http://www.busways.com.au) · [www.busways.com.au](http://www.busways.com.au)







**Shopping Centres**

- Bray Street Shops
- Homebase
- Jetty Village Shops
- Nambucca Plaza
- Palms Shopping Centre
- Park Beach Plaza

**Leisure**

- Coffs Harbour Library
- Coffs Harbour Golf Club
- Coffs Harbour Swimming Pool
- The Big Banana
- Pet Porpoise Pool
- Macksville Pool

**Tertiary Education**

- Coffs Community College
- North Coast Institute of TAFE
- NSW School of Natural Medicine
- Southern Cross University

**Hospitals**

- Baringa Private Hospital
- Coffs Harbour Base Hospital
- Macksville Hospital


**OUT  
AND  
ABOUT**  
with Busways

Monday to Friday							Saturday		
map ref	Route number	358	361	358	358	358	358	358	358
		am	am	am	am	pm	pm	am	pm
22	Bellingen (McCristal Dr & Jagera Dr)	6.36	7.38	9.46	....	....	4.11	....	....
23	Bellingen (Church St & Hyde St)	6.42	7.44	9.57	11.57	1.07	4.20	8.32	1.32
24	Bellingen (Crown St & Raymond Cl)	6.46	Z7.48	10.01	12.01	1.11	4.24	8.36	1.36
25	Raleigh (Short Cut Rd & Bayldon Dr)	6.56	....	10.11	12.11	1.21	4.34	8.46	1.46
26	Urunga (Bowra St & Bonville St)	X7.02	....	X10.17	X12.17	X1.47	X4.42	X8.52	X1.52
18	Bonville (Service Station)	7.17	8.16	10.33	12.33	2.03	4.56	9.08	2.08
17	Toormina (Centro Shopping Centre)	7.26	8.24	10.43	12.43	2.13	5.05	9.18	2.18
16	Coffs Harbour (University)	7.31	8.29	10.48	12.48	2.18	5.10	....	....
15	Coffs Harbour (Base Hospital)	7.36	....	10.54	12.54	2.24	5.16	9.24	2.24
13	Coffs Harbour (Park Av)	J7.45	B8.39	11.05	1.05	2.35	D5.25	9.35	2.35
1	Coffs Harbour (Park Beach Plaza)	J8.13	B8.58	11.14	1.14	2.44	D5.57	9.44	2.44

Monday to Friday							Saturday		
map ref	Route number	360M	360M	360M	360M	361	360M	360M	360M
		am	am	am	pm	pm	pm	am	pm
1	Coffs Harbour (Park Beach Plaza)	J7.53	9.50	11.50	1.50	J3.05	D5.20	9.50	2.50
13	Coffs Harbour (Woolworths, Park Av)	8.19	9.59	11.59	1.59	3.45	5.29	9.59	2.59
15	Coffs Harbour (Base Hospital)	....	10.07	12.07	2.07	....	....	10.07	3.07
16	Coffs Harbour (University)	....	10.12	12.12	2.12	4.05	*5.10	....	....
17	Toormina (Centro Shopping Centre)	....	10.18	12.18	2.18	4.10	....	10.13	3.13
18	Bonville (Post Office)	8.40	10.27	12.27	2.27	Z4.18	5.43	10.22	3.22
26	Urunga (Bowra St & Bonville St)	U9.22	U10.42	U12.42	U2.42	....	U6.02	U10.37	U3.37
25	Raleigh (Short Cut Rd & Bayldon Dr)	9.28	10.48	12.48	2.48	....	6.08	10.43	3.43
24	Bellingen (Crown St & Raymond Cl)	9.38	10.58	12.58	2.58	4.41	6.18	10.53	3.53
23	Bellingen (Church St & Hyde St)	9.42	11.02	1.02	3.02	4.45	6.22	10.57	3.57
22	Bellingen (McCristal Dr & Jagera Dr)	9.46	11.06	....	3.06	4.49	6.26	....	....

## Explanations

- B - Bus operates between Park Av & Park Beach Plaza via Route 366. A change of bus may be required.
- H - Bus runs public school holidays only.
- J - Bus operates between Park Av & Park Beach Plaza via Route 365. A change of bus may be required.
- U - Change bus at Urunga to Route 358 for travel to Bellingen.
- X - Change bus at Urunga to Route 360M for travel to Coffs Harbour.
- Z - Public school holidays only, bus operates via Pacific Hwy between Waterfall Wy & Pine Creek Wy.
- \* - Catch "Inward" Route 360 & travel via Coffs Harbour

 see pages 18-19 for route map

## Weekends

Route 361 does not operate on Weekends & Public Holidays.  
Routes 358 & 360M do not operate on Sundays & Public Holidays

<b>Monday to Friday</b>										
map ref	Route number	365	365	365	365	365	365	365	365	365
		am	am	am	am	am	am	pm	pm	pm
13	Park Av (Woolworths)	6.55	7.53	V9.05	9.35	10.05	V11.05	12.05	V1.05	2.05
4	Jetty Shops	7.00	7.58	9.10	9.40	10.10	11.10	12.10	1.10	2.10
3	Glynn St	7.03	8.01	9.13	9.43	*10.13	11.13	*12.13	1.13	*2.13
2	Prince St & Ocean Pde	7.06	8.05	9.16	9.46	10.16	11.16	12.16	1.16	2.16
1	Park Beach Plaza	7.13	8.13	9.23	9.53	10.23	11.23	12.23	1.23	2.23

<b>Monday to Friday continued</b>									
map ref	Route number	365	365	365	365	365	365	365	
		pm	pm	pm	pm	pm	pm	pm	
13	Park Av (Woolworths)	2.35	3.05	V4.15	4.45	5.15	6.15	7.15	8.15
4	Jetty Shops	2.40	3.10	4.20	4.50	5.20	6.20	7.20	8.20
3	Glynn St	2.43	3.14	4.23	4.53	*5.23	6.23	7.23	8.23
2	Prince St & Ocean Pde	2.46	3.18	4.26	4.56	5.26	6.26	7.26	8.26
1	Park Beach Plaza	2.53	3.28	4.33	5.03	5.33	6.33	7.33	8.33


<b>Saturday</b>													
map ref	Route number	365	365	365	365	365	365	365	365	365	365	365	
		am	am	am	am	pm	pm	pm	pm	pm	pm	pm	
13	Park Av (Woolworths)	8.05	9.05	10.05	11.05	12.05	1.05	2.05	3.05	4.05	5.05	6.05	8.05
4	Jetty Shops	8.10	9.10	10.10	11.10	12.10	1.10	2.10	3.10	4.10	5.10	6.10	8.10
3	Glynn St	8.13	9.13	*10.13	11.13	*12.13	1.13	*2.13	3.13	*4.13	5.13	6.13	8.13
2	Prince St & Ocean Pde	8.16	9.16	10.16	11.16	12.16	1.16	2.16	3.16	4.16	5.16	6.16	8.16
1	Park Beach Plaza	8.23	9.23	10.23	11.23	12.23	1.23	2.23	3.23	4.23	5.23	6.23	8.23

<b>Sunday &amp; Public Holidays</b>						
map ref	Route number	365	365	365	365	365
		am	am	pm	pm	pm
13	Park Av (Woolworths)	9.05	11.05	2.05	4.05	5.50
4	Jetty Shops	9.10	11.10	2.10	4.10	5.54
3	Glynn St	9.13	11.13	2.13	4.13	5.57
2	Prince St & Ocean Pde	9.16	11.16	2.16	4.16	6.00
1	Park Beach Plaza	9.23	11.23	2.23	4.23	6.07







**Explanations**

V - Bus operates via Hogbin Dr Sth, Victoria St & Boambee St omitting part of Harbour Dr.

\* - Bus diverts via Park Beach Holiday Park.

 see pages 16-17 for route map

[www.busways.com.au](http://www.busways.com.au)

-  timetables
-  route maps
-  tickets and fares
-  school info
-  feedback form
-  contact details

*everything you need online*

**NEED TO TAKE MORE THAN ONE BUS TO GET WHERE YOU'RE GOING?**

If it's not possible to complete your journey without transferring from one Busways bus to another, ask for a Transfer Ticket when boarding your first bus. Transfers are available to/from major destinations.

# TRANSFER TICKETS

This costs much less than buying two tickets. The transfer must be made to the first available bus within one and a half hours from when the transfer ticket was issued. Transfer tickets cannot be used for broken or return journeys.

<b>Monday to Friday</b>									
map ref	Route number	365	365	365	365	365	365	365	365
		am	am	am	am	am	pm	pm	pm
1	Park Beach Plaza	7.53	9.05	9.35	10.05	11.05	12.05	1.05	2.05
2	Prince St & Ocean Pde	7.56	*9.08	9.38	10.08	*11.08	12.08	*1.08	2.08
3	Glynn St	8.00	9.11	9.41	10.11	11.11	12.11	1.11	2.11
4	Jetty Shops	8.05	9.16	9.46	V10.16	11.16	V12.16	1.16	V2.16
13	Park Av	8.13	9.23	9.53	10.23	11.23	12.23	1.23	2.23

<b>Monday to Friday continued</b>							
map ref	Route number	365	365	365	365	365	365
		pm	pm	pm	pm	pm	pm
1	Park Beach Plaza	3.05	4.15	4.45	5.15	6.15	7.15
2	Prince St & Ocean Pde	3.08	*4.18	4.48	5.18	6.18	7.18
3	Glynn St	3.11	4.21	4.51	5.21	6.21	7.21
4	Jetty Shops	3.16	4.26	4.56	V5.26	6.26	7.26
13	Park Av	3.28	4.33	5.03	5.33	6.33	7.33


<b>Saturday</b>												
map ref	Route number	365	365	365	365	365	365	365	365	365	365	365
		am	am	am	am	pm	pm	pm	pm	pm	pm	pm
1	Park Beach Plaza	8.05	9.05	10.05	11.05	12.05	1.05	2.05	3.05	4.05	5.05	6.05
2	Prince St & Ocean Pde	8.08	*9.08	10.08	*11.08	12.08	*1.08	2.08	*3.08	4.08	*5.08	6.08
3	Glynn St	8.11	9.11	10.11	11.11	12.11	1.11	2.11	3.11	4.11	5.11	6.11
4	Jetty Shops	8.16	9.16	10.16	11.16	12.16	1.16	2.16	3.16	4.16	5.16	6.16
13	Park Av	8.23	9.23	10.23	11.23	12.23	1.23	2.23	3.23	4.23	5.23	6.23

<b>Sunday &amp; Public Holidays</b>					
map ref	Route number	365	365	365	365
		am	pm	pm	pm
1	Park Beach Plaza	10.05	12.05	3.05	5.00
2	Prince St & Ocean Pde	10.08	12.08	3.08	5.02
3	Glynn St	10.11	12.11	3.11	5.05
4	Jetty Shops	10.16	12.16	3.16	5.10
13	Park Av	10.23	12.23	3.23	5.17

**Explanations**

V - Bus operates via Boambee St, Victoria St & Hogbin Dr Sth omitting part of Harbour Dr.

\* - Bus diverts via Park Beach Holiday Park.

 Journeys operated by an easy access bus (see note on page 1).


**RETURN TICKETS**
**COMING BACK THE SAME WAY?**

Return tickets offer a saving on two single bus trips, one made in each direction between the origin and destination.

Ask your driver for a Return Ticket and save time and money.



for all buses operating between  
**PARK BEACH PLAZA & PARK AVENUE**  
 see pages 30 and 31 for more than 200 buses a week!

<b>Monday to Friday</b>												
map ref	Route number	367	366	367	366	368	366	367	366	367	366	368
		am	am	am	am	am	am	am	am	am	am	am
13	Park Av (Crazy Clarks)	7.18	7.40	8.18	8.45	A8.55	9.20	9.25	9.50	10.25	10.50	10.55
12	West High St & King St	7.23	....	8.23	....	9.02	....	9.30	....	10.30	....	11.02
11	Roselands Dr & Coramba Rd	....	....	....	....	9.07	....	....	....	....	....	11.07
10	Pearce Dr & Walker Cl	....	....	....	....	9.14	....	....	....	....	....	K11.14
9	Donn Patterson Dr & Sheppards La	7.27	....	8.27	....	....	....	9.34	....	10.34	....	....
8	Bray St Shops	7.32	....	8.32	....	A9.24	....	9.39	....	10.39	....	K11.24
7	Frances St & Alexander St	....	7.43	....	8.48	....	9.23	....	9.53	....	10.53	....
6	Bailey Av & Prince James Av	....	7.46	....	8.53	....	9.26	....	9.56	....	10.56	....
1	Park Beach Plaza	7.37	7.51	8.43	8.58	9.32	9.31	9.47	10.01	10.47	11.01	11.32

<b>Monday to Friday continued</b>												
map ref	Route number	367	366	367	366	367	366	368	367	366	367	368
		am	am	pm	pm	pm	pm	pm	pm	pm	pm	pm
13	Park Av (Crazy Clarks)	11.25	11.50	12.25	12.50	1.25	1.50	A1.55	2.25	2.50	3.30	3.55
12	West High St & King St	11.30	....	12.30	....	1.30	....	2.02	2.30	....	3.35	4.02
11	Roselands Dr & Coramba Rd	....	....	....	....	....	....	2.07	....	....	....	4.12
10	Pearce Dr & Walker Cl	....	....	....	....	....	....	2.14	....	....	....	K4.19
9	Donn Patterson Dr & Sheppards La	11.34	....	12.34	....	1.34	....	....	2.34	....	3.40	....
8	Bray St Shops	11.39	....	12.39	....	1.39	....	A2.24	2.39	....	3.45	K4.24
7	Frances St & Alexander St	....	11.53	....	12.53	....	1.53	....	....	2.53	....	....
6	Bailey Av & Prince James Av	....	11.56	....	12.56	....	1.56	....	....	2.56	....	....
1	Park Beach Plaza	11.47	12.01	12.47	1.01	1.47	2.01	2.32	2.47	3.01	3.57	4.41

<b>Monday to Friday continued</b>												
map ref	Route number	366	366	367	366	368	367	366	367	366	367	366
		pm	pm	pm	pm	pm	pm	pm	pm	pm	pm	pm
13	Park Av (Crazy Clarks)	4.00	4.30	4.35	5.00	A5.05	5.35	6.00	6.35	7.00	7.35	8.00
12	West High St & King St	....	....	4.40	....	5.12	5.40	....	6.40	....	7.40	....
11	Roselands Dr & Coramba Rd	....	....	....	....	5.17	....	....	....	....	....	....
10	Pearce Dr & Walker Cl	....	....	....	....	5.24	....	....	....	....	....	....
9	Donn Patterson Dr & Sheppards La	....	....	4.44	....	....	5.44	....	6.44	....	7.44	....
8	Bray St Shops	....	....	4.49	....	A5.34	5.49	....	6.49	....	7.49	....
7	Frances St & Alexander St	4.03	4.33	....	5.03	....	....	6.03	....	7.03	....	8.03
6	Bailey Av & Prince James Av	4.06	4.36	....	5.06	....	....	6.06	....	7.06	....	8.06
1	Park Beach Plaza	4.11	4.41	4.57	5.11	5.42	5.57	6.11	6.57	7.11	7.57	8.11

**Explanations**

- A - Bus operates via Meadow St & Taloumbi Rd diversions.
- K - Bus operates via Perry Dr & Kurrajong St diversions.



Journeys operated by an easy access bus (see note on page 1).







# Park Av to Park Beach Plaza

via Frances St  
via Donn Patterson Dr  
via Pearce Dr



Saturday															
map ref	Route number	366	367	366	367	366	367	366	367	366	367	366	367	366	367
		am	am	am	am	am	am	am	am	am	pm	pm	pm	pm	pm
13	Park Av (Crazy Clarks)	7.50	8.25	8.50	9.25	9.50	10.25	10.50	11.25	11.50	12.25	12.50	1.25	1.50	2.25
12	West High St & King St	....	8.30	....	9.30	....	10.30	....	11.30	....	12.30	....	1.30	....	2.30
11	Roselands Dr & Coramba Rd	....	....	....	....	....	....	....	....	....	....	....	....	....	....
10	Pearce Dr & Walker Cl	....	....	....	....	....	....	....	....	....	....	....	....	....	....
9	Donn Patterson Dr & Sheppards La	....	8.34	....	9.34	....	10.34	....	11.34	....	12.34	....	1.34	....	2.34
8	Bray St Shops	....	8.39	....	9.39	....	10.39	....	11.39	....	12.39	....	1.39	....	2.39
7	Frances St & Alexander St	7.53	....	8.53	....	9.53	....	10.53	....	11.53	....	12.53	....	1.53	....
6	Bailey Av & Prince James Av	7.56	....	8.56	....	9.56	....	10.56	....	11.56	....	12.56	....	1.56	....
1	Park Beach Plaza	8.01	8.47	9.01	9.47	10.01	10.47	11.01	11.47	12.01	12.47	1.01	1.47	2.01	2.47

Saturday continued										
map ref	Route number	366	367	366	367	366	367	366	366	367
		pm	pm	pm	pm	pm	pm	pm	pm	pm
13	Park Av (Crazy Clarks)	2.50	3.25	3.50	4.25	4.50	5.25	5.50	6.50	7.25
12	West High St & King St	....	3.30	....	4.30	....	5.30	....	....	7.30
11	Roselands Dr & Coramba Rd	....	....	....	....	....	....	....	....	....
10	Pearce Dr & Walker Cl	....	....	....	....	....	....	....	....	....
9	Donn Patterson Dr & Sheppards La	....	3.34	....	4.34	....	5.34	....	....	7.34
8	Bray St Shops	....	3.39	....	4.39	....	5.39	....	....	7.39
7	Frances St & Alexander St	2.53	....	3.53	....	4.53	....	5.53	6.53	....
6	Bailey Av & Prince James Av	2.56	....	3.56	....	4.56	....	5.56	6.56	....
1	Park Beach Plaza	3.01	3.47	4.01	4.47	5.01	5.47	6.01	7.01	7.47

Sunday & Public Holidays										
map ref	Route number	367	366	367	366	367	366	367	366	367
		am	am	am	am	pm	pm	pm	pm	pm
13	Park Av (Crazy Clarks)	8.25	9.50	10.25	11.50	12.25	2.50	3.25	4.48	5.18
12	West High St & King St	8.30	....	10.30	....	12.30	....	3.30	....	5.23
11	Roselands Dr & Coramba Rd	....	....	....	....	....	....	....	....	....
10	Pearce Dr & Walker Cl	....	....	....	....	....	....	....	....	....
9	Donn Patterson Dr & Sheppards La	8.34	....	10.34	....	12.34	....	3.34	....	5.27
8	Bray St Shops	8.39	....	10.39	....	12.39	....	3.39	....	5.31
7	Frances St & Alexander St	....	9.53	....	11.53	....	2.53	....	4.51	....
6	Bailey Av & Prince James Av	....	9.56	....	11.56	....	2.56	....	4.53	....
1	Park Beach Plaza	8.47	10.01	10.47	12.01	12.47	3.01	3.47	4.58	5.38

### Weekends

Route 368 does not operate on Weekends & Public Holidays.

see pages 16-17 for route map

# 1

can take up to

# 50

cars off the road

# Park Beach Plaza to Park Av

via Frances St

via Donn Patterson Dr

via Pearce Dr

Monday to Friday															
map ref	Route number	367	368	366	367	366	366	367	368	366	367	366	367	368	366
		am	am	am	am	am	am	am	am	am	am	am	am	am	am
1	Park Beach Plaza	7.18	S7.34K	7.40	8.18	8.45	9.20	9.25	A9.40	9.50	10.25	10.50	11.25	K11.40	11.50
6	Bailey Av & Prince James Av	....	....	7.44	....	8.49	9.24	....	....	9.54	....	10.54	....	....	11.54
7	Frances St & Alexander St	....	....	7.46	....	8.53	9.26	....	....	9.56	....	10.56	....	....	11.56
8	Bray St Shops	7.23	S7.41K	....	8.23	....	....	9.30	9.47	....	10.30	....	11.30	K11.47	....
9	Donn Patterson Dr & Sheppards La	7.26	....	....	8.26	....	....	9.33	....	....	10.33	....	11.33	....	....
10	Pearce Dr & Walker Cl	....	S7.51	....	....	....	....	....	9.57	....	....	....	....	11.57	....
11	Roselands Dr & Coramba Rd	....	S8.01	....	....	....	....	....	10.04	....	....	....	....	12.04	....
12	West High St & King St	7.32	S8.09	....	8.32	....	....	9.39A	10.09	....	10.39	....	11.39	12.09	....
13	Park Av	7.37	S8.20	7.51	8.43	8.58	9.31	9.47	10.17	10.01	10.47	11.01	11.47	12.17	12.01

Monday to Friday continued											
map ref	Route number	367	366	367	366	367	368	366	367	366	366
		pm	pm	pm	pm	pm	pm	pm	pm	pm	pm
1	Park Beach Plaza	12.25	12.50	1.25	1.50	2.25	A2.40	2.50	3.30	4.00	4.30
6	Bailey Av & Prince James Av	....	12.54	....	1.54	....	....	2.54	....	4.04	4.34
7	Frances St & Alexander St	....	12.56	....	1.56	....	....	2.56	....	4.06	4.36
8	Bray St Shops	12.30	....	1.30	....	2.30	2.47	....	3.37	....	....
9	Donn Patterson Dr & Sheppards La	12.33	....	1.33	....	2.33	....	....	3.41	....	....
10	Pearce Dr & Walker Cl	....	....	....	....	....	2.57	....	....	....	....
11	Roselands Dr & Coramba Rd	....	....	....	....	....	3.04	....	....	....	....
12	West High St & King St	12.39	....	1.39	....	2.39	A3.09	....	3.47	....	....
13	Park Av	12.47	1.01	1.47	2.01	2.47	3.17	3.01	3.57	4.11	4.41

Monday to Friday continued											
map ref	Route number	367	366	368	367	366	367	366	367	366	367
		pm	pm	pm	pm	pm	pm	pm	pm	pm	pm
1	Park Beach Plaza	4.35	5.00	K5.10	5.35	6.00	6.35	7.00	7.35	8.00	8.35
6	Bailey Av & Prince James Av	....	5.04	....	....	6.04	....	7.04	....	8.04	....
7	Frances St & Alexander St	....	5.06	....	....	6.06	....	7.06	....	8.06	....
8	Bray St Shops	4.40	....	K5.17	5.40	....	6.40	....	7.40	....	8.40
9	Donn Patterson Dr & Sheppards La	4.43	....	....	5.43	....	6.43	....	7.43	....	8.43
10	Pearce Dr & Walker Cl	....	....	5.27	....	....	....	....	....	....	....
11	Roselands Dr & Coramba Rd	....	....	5.34	....	....	....	....	....	....	....
12	West High St & King St	4.49	....	5.39	5.49	....	6.49	....	7.49	....	8.49
13	Park Av	4.57	5.11	5.47	5.57	6.11	6.57	7.11	7.57	8.11	8.57

## Explanations

A - Bus operates via Taloumbi Rd & Meadow St diversions.

K - Bus operates via Kurrajong St & Perry Dr diversions.

S - Bus runs public school days only.



Journeys operated by an easy access bus (see note on page 1).



# Park Beach Plaza to Park Av

via Frances St

via Donn Patterson Dr

via Pearce Dr



Saturday															
map ref	Route number	367	366	367	366	367	366	367	366	367	366	367	366	367	
		am	am	am	am	am	am	am	am	pm	pm	pm	pm	pm	
1	Park Beach Plaza	8.25	8.50	9.25	9.50	10.25	10.50	11.25	11.50	12.25	12.50	1.25	1.50	2.25	2.50
6	Bailey Av & Prince James Av	....	8.54	....	9.54	....	10.54	....	11.54	....	12.54	....	1.54	....	2.54
7	Frances St & Alexander St	....	8.56	....	9.56	....	10.56	....	11.56	....	12.56	....	1.56	....	2.56
8	Bray St Shops	8.30	....	9.30	....	10.30	....	11.30	....	12.30	....	1.30	....	2.30	....
9	Donn Patterson Dr & Sheppards La	8.33	....	9.33	....	10.33	....	11.33	....	12.33	....	1.33	....	2.33	....
10	Pearce Dr & Walker Cl	....	....	....	....	....	....	....	....	....	....	....	....	....	....
11	Roselands Dr & Coramba Rd	....	....	....	....	....	....	....	....	....	....	....	....	....	....
12	West High St & King St	8.39	....	9.39	....	10.39	....	11.39	....	12.39	....	1.39	....	2.39	....
13	Park Av	8.47	9.01	9.47	10.01	10.47	11.01	11.47	12.01	12.47	1.01	1.47	2.01	2.47	3.01

Saturday continued										
map ref	Route number	367	366	367	366	367	366	367	366	
		pm	pm	pm	pm	pm	pm	pm	pm	
1	Park Beach Plaza	3.25	3.50	4.25	4.50	5.25	5.50	6.25	7.50	8.25
6	Bailey Av & Prince James Av	....	3.54	....	4.54	....	5.54	....	7.54	....
7	Frances St & Alexander St	....	3.56	....	4.56	....	5.56	....	7.56	....
8	Bray St Shops	3.30	....	4.30	....	5.30	....	6.30	....	8.30
9	Donn Patterson Dr & Sheppards La	3.33	....	4.33	....	5.33	....	6.33	....	8.33
10	Pearce Dr & Walker Cl	....	....	....	....	....	....	....	....	....
11	Roselands Dr & Coramba Rd	....	....	....	....	....	....	....	....	....
12	West High St & King St	3.39	....	4.39	....	5.39	....	6.39	....	8.39
13	Park Av	3.47	4.01	4.47	5.01	5.47	6.01	6.47	8.01	8.47

Sunday & Public Holidays											
map ref	Route number	366	367	366	367	366	367	366	367	366	
		am	am	am	am	pm	pm	pm	pm	pm	
1	Park Beach Plaza	8.50	9.25	10.50	11.25	12.50	2.25	3.50	4.25	5.40	6.10
6	Bailey Av & Prince James Av	8.54	....	10.54	....	12.54	....	3.54	....	5.43	....
7	Frances St & Alexander St	8.56	....	10.56	....	12.56	....	3.56	....	5.45	....
8	Bray St Shops	....	9.30	....	11.30	....	2.30	....	4.30	....	6.15
9	Donn Patterson Dr & Sheppards La	....	9.33	....	11.33	....	2.33	....	4.33	....	6.18
10	Pearce Dr & Walker Cl	....	....	....	....	....	....	....	....	....	....
11	Roselands Dr & Coramba Rd	....	....	....	....	....	....	....	....	....	....
12	West High St & King St	....	9.39	....	11.39	....	2.39	....	4.39	....	6.23
13	Park Av	9.01	9.47	11.01	11.47	1.01	2.47	4.01	4.47	5.50	6.30

## Weekends

Route 368 does not operate on Weekends & Public Holidays.

see pages 16-17 for route map

## All buses from Park Beach Plaza to Park Av

Always want  
the best for  
your kids?

so do we

travelling to school  
by bus is 4.4 times  
safer than walking, 55  
times safer than  
riding a bicycle and  
nearly 1.38 times  
safer than being  
driven in the family  
car.

catch the bus!



### Monday to Friday

Time	Route	via
7.18	367	West Coffs
S7.34	368	West Coffs
7.40	366	Frances St
7.53	365	The Jetty
8.18	367	West Coffs
8.45	366	Frances St
9.05	365	The Jetty
9.20	360	Highway
9.20	366	Frances St
9.25	367	West Coffs
9.35	365	The Jetty
9.40	368	West Coffs
9.50	360M	Highway
9.50	366	Frances St
10.05	365	The Jetty
10.20	360	Highway
10.25	367	West Coffs
10.50	360	Highway
10.50	366	Frances St
11.05	365	The Jetty
11.20	360	Highway
11.25	367	West Coffs
11.40	368	West Coffs
11.50	360M	Highway
11.50	366	Frances St
12.05	365	The Jetty
12.20	360	Highway
12.25	367	West Coffs
12.50	360	Highway
12.50	366	Frances St
1.05	365	The Jetty
1.20	360M	Highway
1.25	367	West Coffs
1.50	360M	Highway
1.50	366	Frances St
2.05	365	The Jetty
2.20	360	Highway
2.25	367	West Coffs
2.40	368	West Coffs
S2.50	360M	Highway
H2.50	360	Highway
2.50	366	Frances St
3.05	365	The Jetty
3.30	367	West Coffs
3.50	360M	Highway
4.00	366	Frances St
4.15	365	The Jetty

### Monday to Friday cont.

Time	Route	via
4.20	360	Highway
4.30	366	Frances St
4.35	367	West Coffs
4.45	365	The Jetty
4.50	360	Highway
5.00	366	Frances St
5.10	368	West Coffs
5.15	365	The Jetty
5.20	360	Highway
5.35	367	West Coffs
6.00	366	Frances St
6.15	365	The Jetty
6.35	367	West Coffs
7.00	366	Frances St
7.15	365	The Jetty
7.35	367	West Coffs
8.00	366	Frances St
8.15	365	The Jetty
8.35	367	West Coffs

### Saturday

Time	Route	via
8.05	365	The Jetty
8.25	367	West Coffs
8.50	366	Frances St
9.05	365	The Jetty
9.25	367	West Coffs
9.50	360M	Highway
9.50	366	Frances St
10.05	365	The Jetty
10.20	360	Highway
10.25	367	West Coffs
10.50	360	Highway
10.50	366	Frances St
11.05	365	The Jetty
11.20	360	Highway
11.25	367	West Coffs
11.50	360	Highway
11.50	366	Frances St
12.05	365	The Jetty
12.20	360	Highway
12.25	367	West Coffs
12.50	360	Highway
12.50	366	Frances St
1.05	365	The Jetty

### Saturday cont.

Time	Route	via
1.20	360	Highway
1.25	367	West Coffs
1.50	360	Highway
1.50	366	Frances St
2.05	365	The Jetty
2.20	360	Highway
2.25	367	West Coffs
2.50	360M	Highway
2.50	366	Frances St
3.05	365	The Jetty
3.20	360	Highway
3.25	367	West Coffs
3.50	360	Highway
3.50	366	Frances St
4.05	365	The Jetty
4.20	360	Highway
4.25	367	West Coffs
4.50	360	Highway
4.50	366	Frances St
5.05	365	The Jetty
5.25	367	West Coffs
5.50	366	Frances St
6.05	365	The Jetty
6.25	367	West Coffs
7.05	365	The Jetty
7.50	366	Frances St
8.25	367	West Coffs

### Sunday & Public Hols

Time	Route	via
8.50	366	Frances St
9.25	367	West Coffs
10.05	365	The Jetty
10.50	366	Frances St
11.25	367	West Coffs
12.05	365	The Jetty
12.50	366	Frances St
2.25	367	West Coffs
3.05	365	The Jetty
3.50	366	Frances St
4.25	367	West Coffs
5.00	365	The Jetty
5.40	366	Frances St
6.10	367	West Coffs

**H** - Bus runs public school holidays.  
**S** - Bus runs public school days.

# All buses from Park Av to Park Beach Plaza

## Monday to Friday

Time	Route	via
6.55	W 365	The Jetty
7.18	C 367	West Coffs
7.40	C 366	Frances St
7.53	W 365	The Jetty
8.18	C 367	West Coffs
8.45	C 366	Frances St
8.55	C 368	West Coffs
9.05	C 360M	Highway
9.05	W 365	The Jetty
9.20	C 366	Frances St
9.25	C 367	West Coffs
9.35	C 360	Highway
9.35	W 365	The Jetty
9.50	C 366	Frances St
10.05	C 360	Highway
10.05	W 365	The Jetty
10.25	C 367	West Coffs
10.35	C 360	Highway
10.50	C 366	Frances St
10.55	C 368	West Coffs
11.05	C 360M	Highway
11.05	W 365	The Jetty
11.25	C 367	West Coffs
11.35	C 360	Highway
11.50	C 366	Frances St
12.05	C 360	Highway
12.05	W 365	The Jetty
12.25	C 367	West Coffs
12.35	C 360	Highway
12.50	C 366	Frances St
1.05	C 360M	Highway
1.05	W 365	The Jetty
1.25	C 367	West Coffs
1.35	C 360	Highway
1.50	C 366	Frances St
1.55	C 368	West Coffs
2.05	C 360	Highway
2.05	W 365	The Jetty
2.25	C 367	West Coffs
2.35	C 360M	Highway
2.35	W 365	The Jetty
2.50	C 366	Frances St
3.05	W 365	The Jetty
3.30	C 367	West Coffs
3.55	C 368	West Coffs

## Monday to Friday cont.

Time	Route	via
4.00	C 366	Frances St
4.05	C 360	Highway
4.15	W 365	The Jetty
4.30	C 366	Frances St
4.35	C 360	Highway
4.35	C 367	West Coffs
4.45	W 365	The Jetty
5.00	C 366	Frances St
5.05	C 360	Highway
5.05	C 368	West Coffs
5.15	W 365	The Jetty
5.35	C 367	West Coffs
6.00	C 366	Frances St
6.15	W 365	The Jetty
6.35	C 367	West Coffs
7.00	C 366	Frances St
7.15	W 365	The Jetty
7.35	C 367	West Coffs
8.00	C 366	Frances St
8.15	W 365	The Jetty

## Saturday

Time	Route	via
7.50	C 366	Frances St
8.05	W 365	The Jetty
8.25	C 367	West Coffs
8.50	C 366	Frances St
9.05	W 365	The Jetty
9.25	C 367	West Coffs
9.35	C 360M	Highway
9.50	C 366	Frances St
10.05	C 360	Highway
10.05	W 365	The Jetty
10.25	C 367	West Coffs
10.35	C 360	Highway
10.50	C 366	Frances St
11.05	C 360	Highway
11.05	W 365	The Jetty
11.25	C 367	West Coffs
11.35	C 360	Highway
11.50	C 366	Frances St
12.05	C 360	Highway
12.05	W 365	The Jetty
12.25	C 367	West Coffs
12.35	C 360	Highway

## Saturday cont.

Time	Route	via
12.50	C 366	Frances St
1.05	C 360	Highway
1.05	W 365	The Jetty
1.25	C 367	West Coffs
1.35	C 360	Highway
1.50	C 366	Frances St
2.05	C 360	Highway
2.05	W 365	The Jetty
2.25	C 367	West Coffs
2.35	C 360M	Highway
2.50	C 366	Frances St
3.05	C 360	Highway
3.05	W 365	The Jetty
3.25	C 367	West Coffs
3.35	C 360	Highway
3.50	C 366	Frances St
4.05	C 360	Highway
4.05	W 365	The Jetty
4.25	C 367	West Coffs
4.35	C 360	Highway
4.50	C 366	Frances St
5.05	W 365	The Jetty
5.25	C 367	West Coffs
5.50	C 366	Frances St
6.05	W 365	The Jetty
6.50	C 366	Frances St
7.25	C 367	West Coffs
8.05	W 365	The Jetty

## Sunday & Public Hols

Time	Route	via
8.25	C 367	West Coffs
9.05	W 365	The Jetty
9.50	C 366	Frances St
10.25	C 367	West Coffs
11.05	W 365	The Jetty
11.50	C 366	Frances St
12.25	C 367	West Coffs
2.05	W 365	The Jetty
2.50	C 366	Frances St
3.25	C 367	West Coffs
4.05	W 365	The Jetty
4.48	C 366	Frances St
5.18	C 367	West Coffs
5.50	W 365	The Jetty

Don't  
have  
time to  
exercise?

make it part  
of your day

enjoy the benefits  
of a walk to and  
from the bus stop  
everyday

catch the bus!



Bus Stop

C - Departs from stop at Crazy Clarks.

W - Departs from stop at Woolworths.

## Fares and Tickets

---

Where possible please pay with the correct fare and be ready to pay when boarding. Fare scales are displayed inside the bus.

Tickets are issued for all fares paid and are subject to inspection. Please retain tickets until the end of the trip to avoid being asked by an inspector to pay another fare.

### Children

Children under 4 years of age accompanied by a parent travel free (maximum of three). Passengers 16 years & over are required to pay an adult fare unless travelling to or from school or have a child half fare concession pass. Those travelling at half fare or on a school pass should not occupy a seat while adults are standing. Where age may be in doubt, proof of age is the responsibility of the child or a full fare will apply.

### Return Tickets

Return tickets offer a saving on two single bus journeys made between the origin and destination, one in each direction on the same day of issue.

### Day Tickets

Day tickets provide all day unlimited bus travel within a specified area for little more than the cost of a return fare. For more details see page 14.

### Regional Excursion Daily (RED)

The RED ticket offers pensioner card holders unlimited regional travel all day for only \$2.50 on Busways and Forrest bus services. For more details see page 10.

### Transfer Tickets

If it's not possible to complete your journey without transferring from one Busways bus to another Busways bus in the Coffs Harbour Region, buy a Transfer Ticket which costs less than buying two tickets. The transfer must be made to the first available bus within 90 minutes from when the ticket was issued. Transfer tickets cannot be used for broken or return trips.

### Weekly Tickets

Ideal for trips you make regularly through the week. A weekly ticket is to be used between designated locations for one return trip per day Monday to Friday, this costs less than paying for each single trip.

## Website

---

Visit [www.busways.com.au](http://www.busways.com.au) for information on all Busways' timetables, school bus services and more.

## Student Free Travel & School Services

---

Students who are eligible for a free school bus pass, should apply at their school. Mutilated or lost passes can be replaced at our depot - a fee will apply. For more details see page 17.

School Term Passes: For students who are not eligible for school free travel, term passes enable travel to and from school at a reduced cost and without having to pay a fare every day. They can be purchased at our depot.

Buses that operate on special routes to and from schools are not shown in this timetable. For information please contact our office or visit our web site. Adults will be carried on all school buses.

## Service Variation

---

Busways has taken all care in the preparation of this timetable but accepts no responsibility for errors or omissions, or for delays caused by traffic conditions or other reasons beyond our control.

Busways reserves the right to introduce amendments to services after publication.

## Assistance

---

Passengers are asked to assist by making the seats in the front rows available for elderly people or people with disabilities.

These services are operated by



[www.busways.com.au](http://www.busways.com.au)  
[infoline@busways.com.au](mailto:infoline@busways.com.au)

### Coffs Harbour

**Ph: (02) 6652 2744** Fax: (02) 6652 7193  
6a O'Keefe Dr, Coffs Harbour 2450  
Office hours 8am-5pm weekdays

### Macksville

**Ph: (02) 6568 3012** Fax: (02) 6568 2603  
2 Partridge St, Macksville 2447  
Office hours 8am-5pm weekdays