

Monday to Friday									
map ref	Route number	380	380	380	380	380	380	380	380
		am	am	am	am	pm	pm	pm	pm
56	Angourie (The Crescent & Bay St)	....	6.52	....	10.32	....	....	....	....
57	Wooloweyah (Sports Field)	....	6.57	....	10.38	....	....	....	....
58	Yamba (Coldstream St)	5.45	7.05	8.48	10.48	12.48	2.48	4.48	6.06
59	Yamba (Pippie Beach Convent)	5.50	7.10	8.54	10.54	12.54	2.54	4.54	6.10
58	Yamba (Coldstream St)	5.52	7.12	9.02	11.02	1.02	3.02	5.02	6.12
57	Wooloweyah (Sports Field)	....	....	9.12	11.12	1.12	3.12	5.12	6.18
56	Angourie (The Crescent & Bay St)	....	....	9.18	11.18	1.18	3.18	5.18	6.24
55	West Yamba (Shores Dr & Park Av)	5.57	7.17	9.27	11.27	1.27	3.27	5.27	6.32
54	Opp. West Yamba Shops (Yamba Rd)	6.02	7.22	9.32	11.32	1.32	3.32	5.32	6.37
53	Palmers Island Public School (Yamba Rd)	6.07	7.27	9.37	11.37	1.37	3.37	5.37	6.42
52	Harwood Bridge (Yamba Rd)	6.11	7.31	9.41	11.41	1.41	3.41	5.41	6.46
50	Maclean (River St)	6.16	7.36	9.46	11.46	1.46	3.46	5.46	6.51
48	Maclean TAFE (Cameron St)	6.21	7.41	9.51	11.51	1.51	3.52	5.50	6.55
47	Tyndale (CountryLink Stop)	6.34	7.54	10.04	12.04	2.04	4.04	6.01	7.06
46	Cowper Public School	6.41	8.01	10.11	12.11	2.11	4.11	6.08	7.13
45	Ulmarra (Coldstream St & River St)	6.50	8.10	10.20	12.20	2.20	4.20	6.16	7.21
4	South Grafton (Spring St & Skinner St)	7.02	V8.22	10.32	12.32	2.32	4.32	6.28	7.33
3	Grafton (Prince St, NAB)	7.11	8.35	10.41	12.41	2.41	4.41	6.35	7.40
1	Grafton (Prince St, Market Square)	7.13	....	10.43	12.43	2.43	4.43	....	....

**Explanations**

Q - Bus operates to this location on request only.







V - Bus diverts from Fitzroy St via Villiers St & Victoria St to Prince St, omitting part of Fitzroy St.









School buses -  
the safest way to travel  
between home and school

Travelling to school by bus is 55 times safer than riding a bicycle, 4.4 times safer than walking and 1.38 times safer than being driven in the family car – a study by the Institute of Transport and Logistical Studies, the University of Sydney.

**Saturday**

map ref	Route number						
		380	380	380	380	380	380
		am	am	am	pm	pm	pm
56	Angourie (The Crescent & Bay St)	....	8.47	10.47	....	3.47	....
57	Wooloweyah (Sports Field)	....	8.53	10.53	....	3.53	....
58	Yamba (Coldstream St)	7.05	9.03	11.03	2.05	4.03	5.43
59	Yamba (Pippie Beach Convent)	7.09	9.09	11.09	2.09	4.09	5.49
58	Yamba (Coldstream St)	7.11	9.11	11.11	2.11	4.11	5.51
57	Wooloweyah (Sports Field)	7.21	9.21	....	2.21	4.21	Q
56	Angourie (The Crescent & Bay St)	7.27	9.27	....	2.27	4.27	Q
55	West Yamba (Shores Dr & Park Av)	7.36	9.36	....	2.36	4.36	....
54	Opp. West Yamba Shops (Yamba Rd)	7.41	9.41	....	2.41	4.41	....
53	Palmers Island Public School (Yamba Rd)	7.46	9.46	....	2.46	4.46	....
52	Harwood Bridge (Yamba Rd)	7.50	9.50	....	2.50	4.50	....
50	Maclean (River St)	7.55	9.55	....	2.55	4.55	....
48	Maclean TAFE (Cameron St)	8.00	10.00	....	3.00	5.00	....
47	Tyndale (CountryLink Stop)	8.13	10.13	....	3.13	5.13	....
46	Cowper Public School	8.20	10.20	....	3.20	5.20	....
45	Ulmarra (Coldstream St & River St)	8.29	10.29	....	3.29	5.29	....
4	South Grafton (Spring St & Skinner St)	8.41	10.41	....	3.41	5.41	....
3	Grafton (Prince St, NAB)	8.50	10.50	....	3.50	5.50	....
1	Grafton (Prince St, Market Square)	....	....	....	....	....	....

**Sunday & Public Holidays**

map ref	Route number						
		380	380	380	380	380	380
		am	am	am	pm	pm	pm
56	Angourie (The Crescent & Bay St)	6.57	8.47	10.47	....	....	....
57	Wooloweyah (Sports Field)	7.01	8.53	10.53	....	....	....
58	Yamba (Coldstream St)	7.09	9.03	11.03	1.49	3.43	5.43
59	Yamba (Pippie Beach Convent)	7.14	9.09	11.09	1.54	3.49	5.49
58	Yamba (Coldstream St)	7.16	9.16	11.11	1.56	3.56	5.51
57	Wooloweyah (Sports Field)	....	....	....	2.06	4.06	Q
56	Angourie (The Crescent & Bay St)	....	....	....	2.12	4.12	Q
55	West Yamba (Shores Dr & Park Av)	7.21	9.21	....	2.21	4.21	....
54	Opp. West Yamba Shops (Yamba Rd)	7.26	9.26	....	2.26	4.26	....
53	Palmers Island Public School (Yamba Rd)	7.31	9.31	....	2.31	4.31	....
52	Harwood Bridge (Yamba Rd)	7.35	9.35	....	2.35	4.35	....
50	Maclean (River St)	7.40	9.40	....	2.40	4.40	....
48	Maclean TAFE (Cameron St)	7.45	9.45	....	2.45	4.45	....
47	Tyndale (CountryLink Stop)	7.58	9.58	....	2.58	4.58	....
46	Cowper Public School	8.05	10.05	....	3.05	5.05	....
45	Ulmarra (Coldstream St & River St)	8.14	10.14	....	3.14	5.14	....
4	South Grafton (Spring St & Skinner St)	8.24	10.24	....	3.24	5.24	....
3	Grafton (Prince St, NAB)	8.33	10.33	....	3.33	5.33	....
1	Grafton (Prince St, Market Square)	8.35	10.35	....	....	....	....

# RED TICKET

## RED: REGIONAL EXCURSION DAILY TICKET

The RED ticket offers pensioners unlimited travel all day for only \$2.50 on Busways, Kirklands and Ryans bus services.

The RED is available to people holding a Centrelink Pensioner Card, NSW Seniors Card or NSW War Widow/ers Card and offers great value and convenience.

Explore the Grafton region or make multiple local bus trips, all on the one ticket.

For more information visit [www.busways.com.au](http://www.busways.com.au) or call the Grafton depot on 6642 2954.



<b>Monday to Friday</b>											
map ref	Route number	380	380	380	380	380	380	380	380	380	380
		am	am	am	am	am	am	pm	pm	pm	pm
1	Grafton (Prince St, Market Square)	....	H5.40	S6.05	7.20	9.10	11.30	1.30	3.30	4.50	5.50
2	Grafton (Fitzroy St, St George)	....	H5.41	S6.06	7.22	9.12	R11.32	1.32	3.32	4.52	5.52
4	South Grafton (Spring St & Skinner St)	....	H5.47	S6.12	7.30	9.20	11.40	1.40	3.40	5.00	6.00
45	Ulmarra (Coldstream St & River St)	....	H5.58	S6.23	7.43	9.33	11.53	1.53	3.53	5.13	6.13
46	Cowper Public School	....	H6.06	S6.31	7.51	9.41	12.01	2.01	4.01	5.21	6.21
47	Tyndale (CountryLink Stop)	....	H6.12	S6.37	7.57	9.47	12.07	2.07	4.07	5.27	6.27
48	Maclean TAFE (Cameron St)	....	H6.23	S6.48	8.12	9.59	12.19	2.19	4.19	5.39	6.39
50	Maclean (River St)	....	H6.26	S6.51	8.23	10.03	12.23	2.23	4.23	5.43	6.43
52	Harwood Bridge (Yamba Rd)	....	H6.29	S6.54	8.29	10.09	12.29	2.29	4.29	5.47	6.47
53	Palmers Island Public School (Yamba Rd)	....	H6.34	S6.59	8.34	10.14	12.34	2.34	4.34	5.52	6.52
54	West Yamba Shops (Yamba Rd)	....	H6.38	S7.03	8.38	10.18	12.38	2.38	4.38	5.56	6.56
55	West Yamba (Shores Dr & Park Av)	....	H6.41	S7.06	8.41	10.21	12.41	2.41	4.41	5.59	6.59
56	Angourie (The Crescent & Bay St)	....	6.52	....	....	10.32	....	....	....	....	....
57	Wooloweyah (Sports Field)	....	6.57	....	....	10.38	....	....	....	....	....
58	Yamba (Coldstream St)	5.45	7.05	S7.12	8.48	10.48	12.48	2.48	4.48	6.06	7.06
59	Yamba (Pippie Beach Convent)	5.50	7.10	S7.17	8.54	10.54	12.54	2.54	4.54	6.10	7.10
58	Yamba (Coldstream St)	5.52	7.12	....	9.02	11.02	1.02	3.02	5.02	6.12	7.12
57	Wooloweyah (Sports Field)	....	....	....	9.12	11.12	1.12	3.12	5.12	X6.18	Q
56	Angourie (The Crescent & Bay St)	....	....	....	9.18	11.18	1.18	3.18	5.18	X6.24	Q

**Explanations**







- H Bus operates public school holidays only.
- Q Bus operates to this location on request only.
- R - Bus diverts to Grafton railway station.
- S Bus operates public school days only.
- X A change of bus is required at Coldstream St, Yamba for travel to this location.









real time service updates & network announcements

[www.twitter.com/BuswaysGroup](http://www.twitter.com/BuswaysGroup)

**Saturday**

map ref	Route number						
		380	380	380	380	380	380
		am	am	am	pm	pm	pm
1	Grafton (Prince St, Market Square)	....	7.25	9.25	....	2.25	4.25
2	Grafton (Fitzroy St, St George)	....	7.27	9.27	....	2.27	4.27
4	South Grafton (Spring St & Skinner St)	....	7.35	9.35	....	2.35	4.35
45	Ulmarra (Coldstream St & River St)	....	7.48	9.48	....	2.48	4.48
46	Cowper Public School	....	7.56	9.56	....	2.56	4.56
47	Tyndale (CountryLink Stop)	....	8.02	10.02	....	3.02	5.02
48	Maclean TAFE (Cameron St)	....	8.14	10.14	....	3.14	5.14
50	Maclean (River St)	....	8.18	10.18	....	3.18	5.18
52	Harwood Bridge (Yamba Rd)	....	8.24	10.24	....	3.24	5.24
53	Palmers Island Public School (Yamba Rd)	....	8.29	10.29	....	3.29	5.29
54	West Yamba Shops (Yamba Rd)	....	8.33	10.33	....	3.33	5.33
55	West Yamba (Shores Dr & Park Av)	....	8.36	10.36	....	3.36	5.36
56	Angourie (The Crescent & Bay St)	....	8.47	10.47	....	3.47	....
57	Wooloweyah (Sports Field)	....	8.53	10.53	....	3.53	....
58	Yamba (Coldstream St)	7.05	9.03	11.03	2.05	4.03	5.43
59	Yamba (Pippie Beach Convent)	7.09	9.09	11.09	2.09	4.09	5.49
58	Yamba (Coldstream St)	7.11	9.11	11.11	2.11	4.11	5.51
57	Wooloweyah (Sports Field)	7.21	9.21	....	2.21	4.21	Q
56	Angourie (The Crescent & Bay St)	7.27	9.27	....	2.27	4.27	Q

**Sunday & Public Holidays**

map ref	Route number						
		380	380	380	380	380	380
		am	am	am	pm	pm	pm
1	Grafton (Prince St, Market Square)	....	7.25	9.25	....	2.25	4.25
2	Grafton (Fitzroy St, St George)	....	7.28	9.28	....	2.28	4.28
4	South Grafton (Spring St & Skinner St)	....	7.35	9.35	....	2.35	4.35
45	Ulmarra (Coldstream St & River St)	....	7.48	9.48	....	2.48	4.48
46	Cowper Public School	....	7.56	9.56	....	2.56	4.56
47	Tyndale (CountryLink Stop)	....	8.02	10.02	....	3.02	5.02
48	Maclean TAFE (Cameron St)	....	8.14	10.14	....	3.14	5.14
50	Maclean (River St)	....	8.18	10.18	....	3.18	5.18
52	Harwood Bridge (Yamba Rd)	....	8.24	10.24	....	3.24	5.24
53	Palmers Island Public School (Yamba Rd)	....	8.29	10.29	....	3.29	5.29
54	West Yamba Shops (Yamba Rd)	....	8.33	10.33	....	3.33	5.33
55	West Yamba (Shores Dr & Park Av)	....	8.36	10.36	....	3.36	5.36
56	Angourie (The Crescent & Bay St)	6.57	8.47	10.47	....	....	....
57	Wooloweyah (Sports Field)	7.01	8.53	10.53	....	....	....
58	Yamba (Coldstream St)	7.09	9.03	11.03	1.49	3.43	5.43
59	Yamba (Pippie Beach Convent)	7.14	9.09	11.09	1.54	3.49	5.49
58	Yamba (Coldstream St)	7.16	9.16	11.11	1.56	3.56	5.51
57	Wooloweyah (Sports Field)	....	....	....	2.06	4.06	Q
56	Angourie (The Crescent & Bay St)	....	....	....	2.12	4.12	Q

# LOOK OUT!



## Smart Riders & Drivers

know they can't see through the bus and that other traffic can't see them.

They wait for the bus to go before crossing the road.

# >> Kids ABOUT

## Advice for everyone

Meeting children at the bus stop is wise, but there are a number of other considerations when it comes to their safety around buses and other traffic.

- Wait for them on the same side of the road as the bus stop. Your children may be anxious or excited to see you after school and are likely to run across the road without looking to meet you.
- Cross the road with your children.
- Give the bus lots of room to get in and out of its stop.
- Don't park in the bus stop area.

## Drivers remember -

When lights flash look at your dash - slow to **40km/hr**.



**Bus Routes**

- 373** Grafton - South Grafton via Fairway Dr
- 374** Grafton - South Grafton via Bimble Av
- 375A** Grafton - Westlawn via Hospital (Anti-clockwise Loop)
- 375C** Grafton - Westlawn via Hospital (Clockwise Loop)
- 376** Grafton - Dovedale via Hospital
- 377** Grafton - Junction Hill via Hospital
- 378** Grafton - Jackadgery & Cangai via South Grafton
- 379** Grafton - Copmanhurst via South Grafton
- 380** Grafton - Yamba via Maclean
- Trips after 5.30pm omitting Bimble Av
- ▬ Common Route

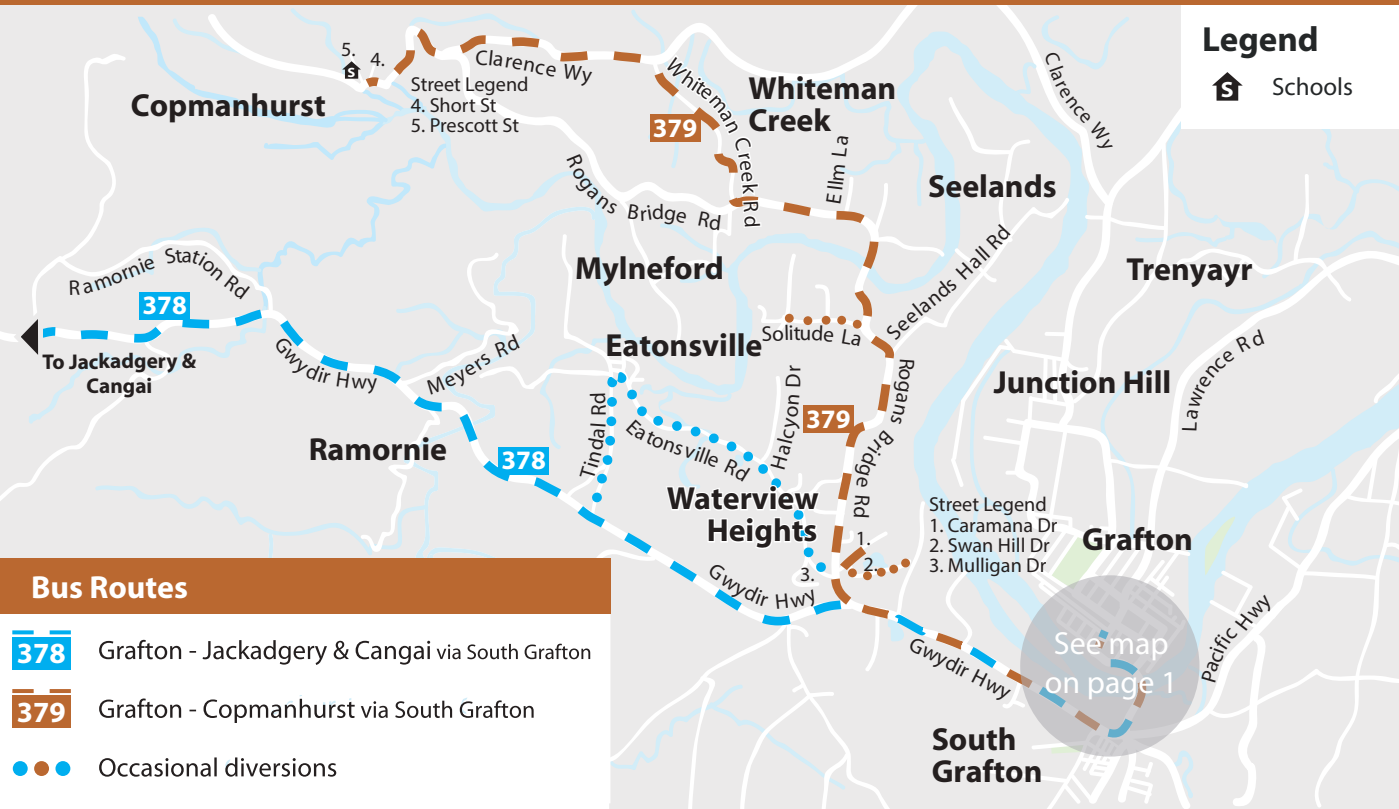
**Legend**

- Shopping Centres
- Hospitals
- Schools



## Legend

 Schools




## Bus Routes

**378** Grafton - Jackadgery & Cangai via South Grafton

**379** Grafton - Copmanhurst via South Grafton

 Occasional diversions

5.  4.  
Street Legend  
4. Short St  
5. Prescott St

Street Legend  
1. Caramana Dr  
2. Swan Hill Dr  
3. Mulligan Dr

See map  
on page 1

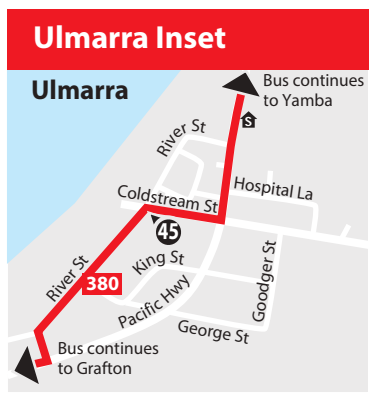
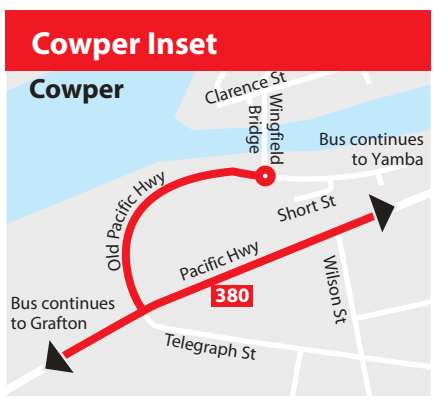
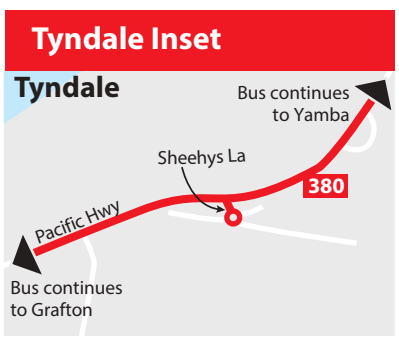
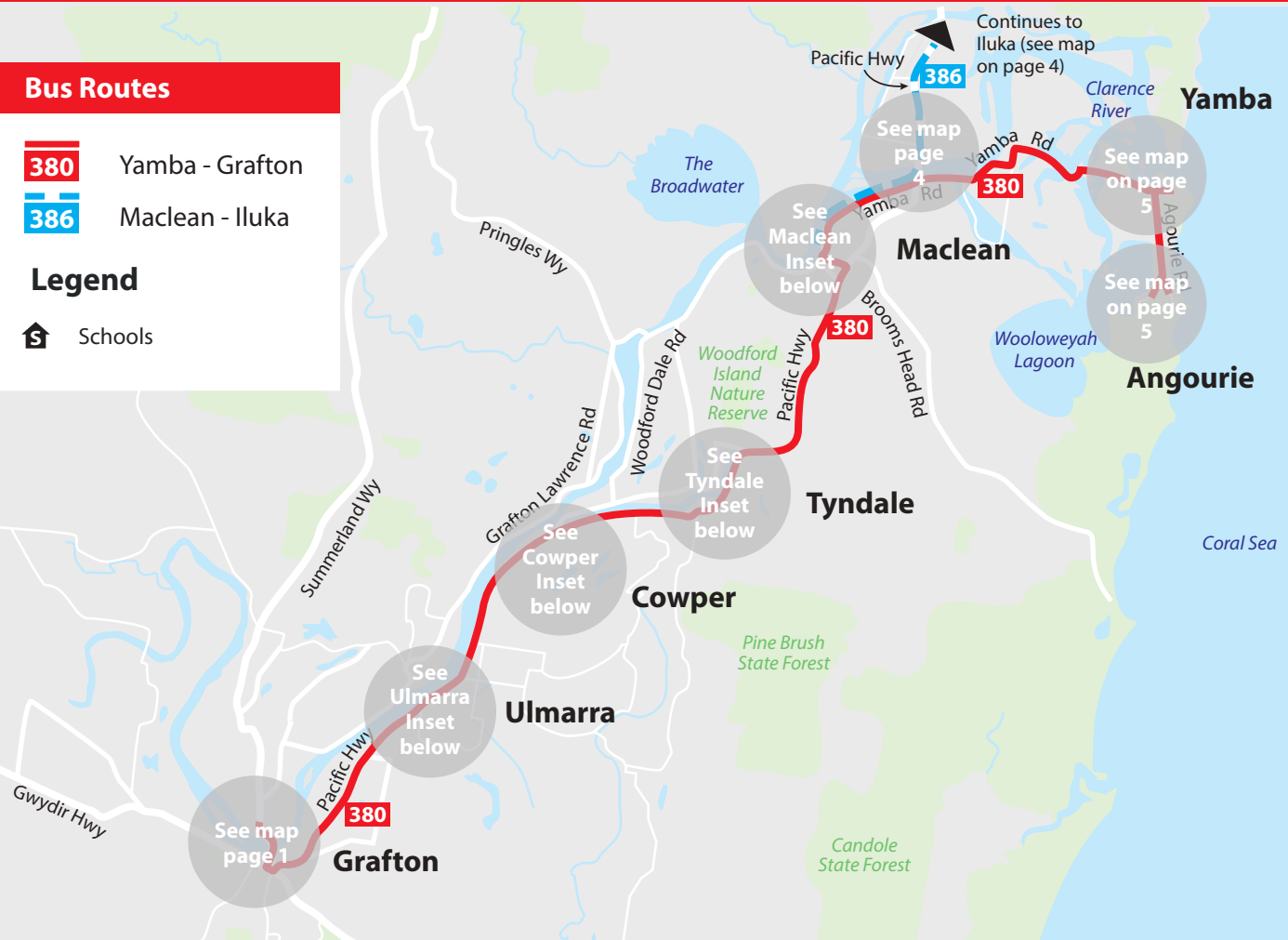
**Bus Routes**

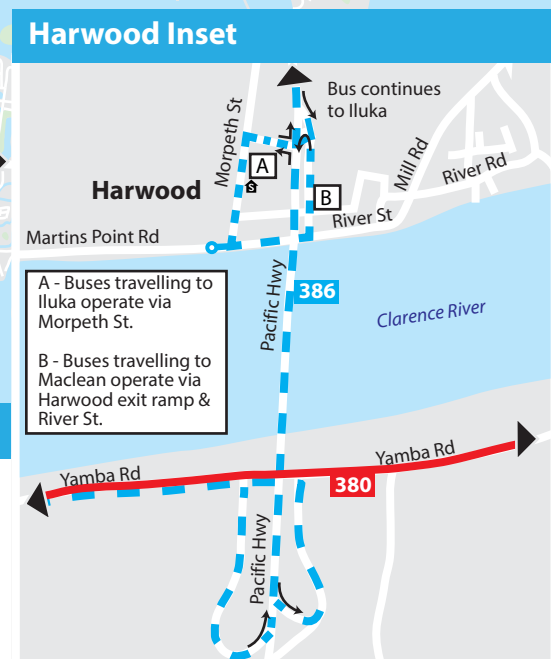
**380** Yamba - Grafton

**386** Maclean - Iluka

**Legend**

 Schools





Bus Routes	
<span style="background-color: red; color: white; padding: 2px 5px;">380</span>	Yamba - Grafton
<span style="background-color: blue; color: white; padding: 2px 5px;">386</span>	Maclean - Iluka
•••	Occasional diversions

- Legend**
- Schools
  - Timing points








## Legend

-  Shopping Centres
-  Hospitals
-  Schools

## Bus routes

-  Yamba - Grafton
-  Maclean - Iluka
-  Occasional diversions

## Angourie local area

