

Monday to Friday											
map ref	Service information	780	780	780	780	780	780	780	780	780	780
N	Mt Drutt Interchange	05:18	05:46	06:20	–	06:50	07:07	07:21	S07:38	H07:56	08:16
M	Ropes Crossing Shops Hollows Parade	05:29	05:57	06:31	06:46	07:01	07:18	07:32	SG07:52	H08:07	08:30
L	St Marys Christie Street & Lee Holm Road	05:33	06:01	06:35	06:50	07:05	07:22	07:36	SG08:05	H08:11	08:35
H	Werrington County Shops Dunheved Road	05:36	06:04	06:38	06:53	07:08	07:25	07:39	S08:09	H08:14	08:39
C	Cambridge Park Shops Oxford Street & Barry Street	05:42	06:11	06:45	07:00	07:15	07:32	07:46	S08:19	H08:21	08:48
B	Penrith High Street & Parker Street	05:47	06:16	06:50	07:05	07:20	07:37	07:52	S08:27	H08:27	08:56
A	Penrith Interchange	05:53	06:23	06:57	07:12	07:27	07:44	08:01	S08:36	H08:36	09:05











Monday to Friday (continued...)											
map ref	Service information	780	780	780	780	780	780	780	780	780	780
N	Mt Drutt Interchange	08:50	09:22	09:52	10:22	10:52	11:22	11:52	12:22	12:52	13:22
M	Ropes Crossing Shops Hollows Parade	09:03	09:35	10:05	10:35	11:05	11:35	12:05	12:35	13:05	13:35
L	St Marys Christie Street & Lee Holm Road	09:08	09:40	10:10	10:40	11:10	11:40	12:10	12:40	13:10	13:40
H	Werrington County Shops Dunheved Road	09:11	09:43	10:13	10:43	11:13	11:43	12:13	12:43	13:13	13:43
C	Cambridge Park Shops Oxford Street & Barry Street	09:18	09:49	10:19	10:49	11:19	11:49	12:19	12:49	13:19	13:49
B	Penrith High Street & Parker Street	09:25	09:55	10:25	10:55	11:25	11:55	12:25	12:55	13:25	13:55
A	Penrith Interchange	09:34	10:04	10:34	11:04	11:34	12:04	12:34	13:04	13:34	14:04




Monday to Friday (continued...)											
map ref	Service information	780	780	780	780	780	780	780	780	780	780
N	Mt Drutt Interchange	13:52	14:21	J14:50	15:10	15:50	16:10	16:20	16:40	16:50	17:10
M	Ropes Crossing Shops Hollows Parade	14:05	14:34	T15:06	15:27	16:07	16:27	16:35	16:55	17:05	17:25
L	St Marys Christie Street & Lee Holm Road	14:10	14:39	T15:12	15:33	16:12	16:32	16:40	17:00	17:10	17:30
H	Werrington County Shops Dunheved Road	14:13	14:42	T15:15	15:36	16:15	16:35	16:43	17:03	17:13	17:33
C	Cambridge Park Shops Oxford Street & Barry Street	14:19	14:48	15:24	15:42	16:20	16:40	16:48	17:08	17:18	17:38
B	Penrith High Street & Parker Street	14:25	14:54	15:33	15:51	16:27	16:47	16:55	17:15	17:25	17:45
A	Penrith Interchange	14:34	15:03	15:42	16:00	16:36	16:56	17:04	17:24	17:34	17:54

Monday to Friday (continued...)											
<small>map ref</small>	Service information	780	780	780	780	780	780	780	780	780	780
N	Mt Druitt Interchange	17:20	17:40	17:50	18:10	18:20	18:40	19:10	20:10	21:10	22:10
M	Ropes Crossing Shops Hollows Parade	17:32	17:52	18:02	18:22	18:31	18:51	19:21	20:20	21:20	22:20
L	St Marys Christie Street & Lee Holm Road	17:37	17:57	18:07	18:27	18:35	18:55	19:25	20:23	21:23	22:23
H	Werrington County Shops Dunheved Road	17:40	18:00	18:10	18:30	18:38	18:58	19:28	20:26	21:26	22:26
C	Cambridge Park Shops Oxford Street & Barry Street	17:45	18:05	18:15	18:35	18:43	19:03	19:33	20:31	21:31	22:31
B	Penrith High Street & Parker Street	17:50	18:10	18:20	18:40	18:48	19:08	19:38	20:36	21:36	22:36
A	Penrith Interchange	17:59	18:19	18:29	18:49	18:55	19:15	19:45	20:42	21:42	22:42

Saturday											
<small>map ref</small>	Service information	780	780	780	780	780	780	780	780	780	780
N	Mt Druitt Interchange	06:31	07:31	08:31	09:51	10:51	11:51	12:51	13:51	14:51	15:51
M	Ropes Crossing Shops Hollows Parade	06:42	07:42	08:42	10:05	11:05	12:05	13:05	14:05	15:05	16:05
L	St Marys Christie Street & Lee Holm Road	06:46	07:46	08:46	10:09	11:09	12:09	13:09	14:09	15:09	16:09
H	Werrington County Shops Dunheved Road	06:49	07:49	08:49	10:12	11:12	12:12	13:12	14:12	15:12	16:12
C	Cambridge Park Shops Oxford Street & Barry Street	06:55	07:55	08:55	10:18	11:18	12:18	13:18	14:18	15:18	16:18
B	Penrith High Street & Parker Street	07:00	08:00	09:00	10:23	11:23	12:23	13:23	14:23	15:23	16:23
A	Penrith Interchange	07:07	08:07	09:07	10:32	11:32	12:32	13:32	14:32	15:32	16:32

Saturday (continued...)							
<small>map ref</small>	Service information	780	780	780	780	780	780
N	Mt Druitt Interchange	16:51	17:51	18:21	19:31	20:31	21:31
M	Ropes Crossing Shops Hollows Parade	17:05	18:05	18:35	19:42	20:42	21:42
L	St Marys Christie Street & Lee Holm Road	17:09	18:09	18:39	19:46	20:46	21:46
H	Werrington County Shops Dunheved Road	17:12	18:12	18:42	19:49	20:49	21:49
C	Cambridge Park Shops Oxford Street & Barry Street	17:17	18:17	18:46	19:53	20:53	21:53
B	Penrith High Street & Parker Street	17:22	18:22	18:50	19:57	20:57	21:57
A	Penrith Interchange	17:29	18:29	18:56	20:03	21:03	22:03

Sunday & Public Holidays											
<small>map ref</small>	Service information	780	780	780	780	780	780	780	780	780	780
N	Mt DrUITt Interchange	–	–	08:57	09:57	10:57	11:57	12:57	13:57	14:57	15:57
M	Ropes Crossing Shops Hollows Parade	–	–	09:10	10:10	11:10	12:10	13:10	14:10	15:10	16:10
L	St Marys Christie Street & Lee Holm Road	–	–	09:14	10:14	11:14	12:14	13:14	14:14	15:14	16:14
H	Werrington County Shops Dunheved Road	07:17	08:17	09:17	10:17	11:17	12:17	13:17	14:17	15:17	16:17
C	Cambridge Park Shops Oxford Street & Barry Street	07:22	08:22	09:22	10:22	11:22	12:22	13:22	14:22	15:22	16:22
B	Penrith High Street & Parker Street	07:27	08:27	09:27	10:27	11:27	12:27	13:27	14:27	15:27	16:27
A	Penrith Interchange	07:35	08:35	09:35	10:35	11:35	12:35	13:35	14:35	15:35	16:35

Sunday & Public Holidays (continued...)				
<small>map ref</small>	Service information	780	780	780
N	Mt DrUITt Interchange	16:57	17:57	18:57
M	Ropes Crossing Shops Hollows Parade	17:10	18:10	19:09
L	St Marys Christie Street & Lee Holm Road	17:14	18:14	19:13
H	Werrington County Shops Dunheved Road	17:17	18:17	19:16
C	Cambridge Park Shops Oxford Street & Barry Street	17:22	18:22	19:21
B	Penrith High Street & Parker Street	17:27	18:27	19:25
A	Penrith Interchange	17:35	18:35	19:32

Monday to Friday											
<small>map ref</small>	Service information	780	780	780	780	780	780	780	780	780	780
A	Penrith Interchange	06:11	06:29	06:39	06:52	07:05	07:21	07:50	08:27	08:45	08:59
B	Penrith High Street & Parker Street	06:15	06:33	06:43	06:56	07:09	07:25	07:55	08:31	08:51	09:03
C	Cambridge Park Shops Oxford Street	06:18	06:36	06:46	06:59	07:12	07:28	08:00	08:35	08:55	09:07
H	Werrington County Shops Dunheved Road	06:23	06:41	06:51	07:04	07:17	07:33	08:09	08:43	09:01	09:13
L	St Marys Christie Street & Lee Holm Road	06:26	06:44	06:54	07:07	07:20	07:36	08:12	08:46	09:04	09:16
M	Ropes Crossing Shops Hollows Parade	06:30	06:49	06:59	07:12	07:25	07:41	08:17	08:51	09:09	09:21
N	Mt Druitt Interchange	06:47	07:10	07:20	07:33	07:46	08:02	08:39	09:13	09:30	09:41

Monday to Friday (continued...)											
<small>map ref</small>	Service information	780	780	780	780	780	780	780	780	780	780
A	Penrith Interchange	09:09	09:39	10:09	10:39	11:09	11:39	12:09	12:39	13:09	13:39
B	Penrith High Street & Parker Street	09:13	09:43	10:13	10:43	11:13	11:43	12:13	12:43	13:13	13:43
C	Cambridge Park Shops Oxford Street	09:17	09:47	10:17	10:47	11:17	11:47	12:17	12:47	13:17	13:47
H	Werrington County Shops Dunheved Road	09:23	09:53	10:23	10:53	11:23	11:53	12:23	12:53	13:23	13:53
L	St Marys Christie Street & Lee Holm Road	09:26	09:56	10:26	10:56	11:26	11:56	12:26	12:56	13:26	13:56
M	Ropes Crossing Shops Hollows Parade	09:31	10:01	10:31	11:01	11:31	12:01	12:31	13:01	13:31	14:01
N	Mt Druitt Interchange	09:51	10:21	10:51	11:21	11:51	12:21	12:51	13:21	13:51	14:21

Monday to Friday (continued...)											
<small>map ref</small>	Service information	780	780	780	780	780	780	780	780	780	780
A	Penrith Interchange	13:54	14:22	J14:57	15:32	16:05	16:20	16:35	16:50	17:07	17:22
B	Penrith High Street & Parker Street	13:58	14:26	J15:03	15:38	16:10	16:25	16:40	16:55	17:12	17:27
C	Cambridge Park Shops Oxford Street	14:02	14:30	J15:08	15:43	16:15	16:30	16:45	17:00	17:17	17:32
H	Werrington County Shops Dunheved Road	14:08	14:36	T15:17	15:50	16:22	16:37	16:52	17:07	17:24	17:39
L	St Marys Christie Street & Lee Holm Road	14:11	14:39	T15:20	15:53	16:25	16:40	16:55	17:10	17:27	17:42
M	Ropes Crossing Shops Hollows Parade	14:16	14:44	T15:25	15:58	16:29	16:44	16:59	17:14	17:31	17:46
N	Mt Druitt Interchange	14:36	15:04	15:50	16:19	16:47	17:02	17:17	17:32	17:49	18:04

Monday to Friday (continued...)										
<small>map ref</small>	Service information	780	780	780	780	780	780	780	780	780
A	Penrith Interchange	17:37	17:52	18:12	18:42	19:02	19:22	20:20	21:20	22:20
B	Penrith High Street & Parker Street	17:41	17:56	18:16	18:46	19:06	19:26	20:24	21:24	22:24
C	Cambridge Park Shops Oxford Street	17:44	17:59	18:19	18:49	19:09	19:29	20:27	21:27	22:27
H	Werrington County Shops Dunheved Road	17:50	18:05	18:25	18:55	19:15	19:35	20:33	21:31	22:31
L	St Marys Christie Street & Lee Holm Road	17:53	18:08	18:28	–	19:18	19:38	20:36	21:34	–
M	Ropes Crossing Shops Hollows Parade	17:57	18:12	18:32	–	19:22	19:42	20:40	21:38	–
N	Mt DrUITT Interchange	18:15	18:30	18:50	–	19:40	19:57	20:55	21:53	–

Saturday											
<small>map ref</small>	Service information	780	780	780	780	780	780	780	780	780	780
A	Penrith Interchange	07:16	08:16	09:38	10:38	11:38	12:38	13:38	14:38	15:38	16:38
B	Penrith High Street & Parker Street	07:20	08:20	09:43	10:43	11:43	12:43	13:43	14:43	15:43	16:43
C	Cambridge Park Shops Oxford Street	07:23	08:23	09:47	10:47	11:47	12:47	13:47	14:47	15:47	16:47
H	Werrington County Shops Dunheved Road	07:28	08:28	09:53	10:53	11:53	12:53	13:53	14:53	15:53	16:53
L	St Marys Christie Street & Lee Holm Road	07:31	08:31	09:56	10:56	11:56	12:56	13:56	14:56	15:56	16:56
M	Ropes Crossing Shops Hollows Parade	07:35	08:35	10:00	11:00	12:00	13:00	14:00	15:00	16:00	17:00
N	Mt DrUITT Interchange	07:53	08:53	10:19	11:19	12:19	13:19	14:19	15:19	16:19	17:19

Saturday (continued...)							
<small>map ref</small>	Service information	780	780	780	780	780	780
A	Penrith Interchange	17:16	18:16	19:11	20:11	21:11	22:06
B	Penrith High Street & Parker Street	17:21	18:21	19:15	20:15	21:15	22:10
C	Cambridge Park Shops Oxford Street	17:25	18:25	19:18	20:18	21:18	22:13
H	Werrington County Shops Dunheved Road	17:31	18:31	19:23	20:23	21:23	22:18
L	St Marys Christie Street & Lee Holm Road	17:34	18:34	19:26	20:26	21:26	–
M	Ropes Crossing Shops Hollows Parade	17:38	18:38	19:30	20:30	21:30	–
N	Mt DrUITT Interchange	17:57	18:57	19:44	20:44	21:44	–


Sunday & Public Holidays											
<small>map ref</small>	Service information	780	780	780	780	780	780	780	780	780	780
A	Penrith Interchange	08:44	09:44	10:44	11:44	12:44	13:44	14:44	15:44	16:44	17:44
B	Penrith High Street & Parker Street	08:48	09:48	10:48	11:48	12:48	13:48	14:48	15:48	16:48	17:48
C	Cambridge Park Shops Oxford Street	08:52	09:52	10:52	11:52	12:52	13:52	14:52	15:52	16:52	17:52
H	Werrington County Shops Dunheved Road	08:58	09:58	10:58	11:58	12:58	13:58	14:58	15:58	16:58	17:58
L	St Marys Christie Street & Lee Holm Road	09:01	10:01	11:01	12:01	13:01	14:01	15:01	16:01	17:01	18:01
M	Ropes Crossing Shops Hollows Parade	09:05	10:05	11:05	12:05	13:05	14:05	15:05	16:05	17:05	18:05
N	Mt Druitt Interchange	09:23	10:23	11:23	12:23	13:23	14:23	15:23	16:23	17:23	18:23

Sunday & Public Holidays (continued...)				
<small>map ref</small>	Service information	780	780	780
A	Penrith Interchange	18:44	19:44	20:34
B	Penrith High Street & Parker Street	18:47	19:47	20:37
C	Cambridge Park Shops Oxford Street	18:50	19:50	20:40
H	Werrington County Shops Dunheved Road	18:56	19:56	20:46
L	St Marys Christie Street & Lee Holm Road	18:59	–	–
M	Ropes Crossing Shops Hollows Parade	19:03	–	–
N	Mt Druitt Interchange	19:17	–	–

Timing Points

A	Penrith Interchange
B	Penrith High Street & Parker Street
C	Cambridge Park Shops Oxford Street
D	Penrith Lemongrove Road & Thurston Street
E	Cambridge Gardens Trinity Drive & Grange Crescent
G	Werrington Downs Greenbank Drive & Harvest Drive
H	Werrington County Shops Dunheved Road
I	Cambridge Park Cambridge Street & Cam Street
J	Werrington Burton Street & Lack Place
K	Werrington Station Kazanis Court
L	St Marys Christie Street & Lee Holm Road
M	Ropes Crossing Shops Hollows Parade
N	North St Marys Maple Street & Mulga Street
O	St Marys Interchange

Explanation of definitions and symbols

C	Public school days bus diverts from Lethbridge Ave via Heavey St, Burton St & Charles Sturt Dr, omitting John Oxley Ave between Heavey St & Charles Sturt Dr.
D	Public school days bus diverts via Evan St, High St & Lawson St, omitting Henry St between Macquarie St & Lawson St.
E	Public school days bus diverts from Lethbridge Ave via Heavey St, Burton St & Victoria St, omitting Lethbridge Ave between Heavey St & Victoria St.
G	Public school days bus operates via Griffiths St, Wattle Ave, Jackaranda Rd, Debrincat Ave & Glossop St, omitting Forrester Rd & Glossop St between Griffiths St & Debrincat Ave.
H	Bus operates public school holidays only.
J	Public school holidays bus operates through timing point 10 minutes later than time shown.
P	Public school days bus diverts from Richmond Rd via Cox Ave & Phillip St, omitting Copeland St between Richmond Rd & Phillip St.
R	Bus commences from Richmond Rd & Copeland St one minute earlier.
S	Bus operates public school days only.
T	Public school holidays bus operates through timing point 5 minutes later than time shown.
	Wheelchair Accessible