




<b>Monday to Friday</b>										
map ref	Service information	663	663	663	663	663	664	663	663	663
<b>A</b>	<b>Windsor Interchange</b>	S06:16	–	–	H07:22	S07:22	–	–	H08:30	10:40
<b>B</b>	<b>Windsor Marketplace Kable Street</b>	S06:21	–	–	H07:26	S07:26	–	–	H08:36	10:46
<b>D</b>	<b>McGraths Hill Meares Road &amp; Crossley Avenue</b>	–	–	–	–	–	–	–	H08:41	10:51
<b>C</b>	<b>McGraths Hill Pitt Town Road &amp; Wolseley Road</b>	S06:25	–	–	H07:30	SB07:30	–	–	H08:43	10:53
<b>K</b>	<b>Pitt Town Shops Eldon Street</b>	S06:29	–	–	HT07:36	B	H08:12	–	H08:47	10:57
<b>O</b>	<b>Pitt Town Bootles Lane &amp; Bathurst Street</b>	–	–	–	–	SB07:38	H08:13	S08:48	H08:49	10:59
<b>K</b>	<b>Pitt Town Shops Eldon Street</b>	–	H06:53	S06:54	–	SJ07:52	H08:18	SG08:54	H08:55	11:05
<b>J</b>	<b>Oakville Old Stock Route Road &amp; Saunders Road</b>	–	–	–	–	SJ08:01	H08:24	SG09:01	H09:02	11:12
<b>C</b>	<b>McGraths Hill Pitt Town Road &amp; Wolseley Road</b>	–	H06:57	S06:59	–	U	H08:27	S09:11	H09:06	11:16
<b>D</b>	<b>McGraths Hill Meares Road &amp; Crossley Avenue</b>	–	H06:59	–	–	S08:21	H08:28	–	–	11:18
<b>B</b>	<b>Windsor Marketplace Kable Street</b>	–	H07:06	SX07:06	–	S08:35	H08:37	S09:17	HX09:17	11:27
<b>A</b>	<b>Windsor Interchange</b>	–	H07:12	SX07:12	–	SX08:21	H08:43	S09:23	HX09:23	11:33

<b>Monday to Friday (continued...)</b>									
map ref	Service information	663	663	663	663	664	663	663	663
<b>A</b>	<b>Windsor Interchange</b>	12:40	H14:19	S14:29	S15:19	HA15:19	–	16:49	17:49
<b>B</b>	<b>Windsor Marketplace Kable Street</b>	12:46	H14:25	S14:35	S15:29	HA15:25	–	16:55	17:55
<b>D</b>	<b>McGraths Hill Meares Road &amp; Crossley Avenue</b>	12:51	H14:30	S14:40	–	–	–	17:01	18:00
<b>C</b>	<b>McGraths Hill Pitt Town Road &amp; Wolseley Road</b>	12:53	H14:32	S14:42	S15:39	HA15:30	–	17:03	18:02
<b>K</b>	<b>Pitt Town Shops Eldon Street</b>	12:57	H14:36	S14:49	S15:43	H15:40	–	17:07	18:06
<b>O</b>	<b>Pitt Town Bootles Lane &amp; Bathurst Street</b>	12:59	H14:38	S14:53	–	H15:43	–	17:09	18:08
<b>K</b>	<b>Pitt Town Shops Eldon Street</b>	13:05	H14:44	S14:59	–	H15:48	–	17:14	18:14
<b>J</b>	<b>Oakville Old Stock Route Road &amp; Saunders Road</b>	13:12	H14:51	S15:06	–	HK15:33	–	17:21	18:21
<b>C</b>	<b>McGraths Hill Pitt Town Road &amp; Wolseley Road</b>	13:16	H14:55	S15:15	–	–	T16:53	17:25	–
<b>D</b>	<b>McGraths Hill Meares Road &amp; Crossley Avenue</b>	13:18	H14:57	S15:17	–	–	–	17:27	–
<b>B</b>	<b>Windsor Marketplace Kable Street</b>	13:27	H15:06	Y	–	–	T16:59	X17:55	–
<b>A</b>	<b>Windsor Interchange</b>	13:33	H15:12	SY15:43	–	–	T17:04	Y17:40	–


<b>Saturday</b>				
<small>map ref</small>	<b>Service information</b>	<b>663</b>	<b>663</b>	<b>663</b>
<b>A</b>	<b>Windsor Interchange</b>	–	10:11	13:31
<b>B</b>	<b>Windsor Marketplace</b> Kable Street	–	10:17	13:37
<b>D</b>	<b>McGraths Hill</b> Meares Road & Crossley Avenue	–	10:22	13:42
<b>C</b>	<b>McGraths Hill</b> Pitt Town Road & Wolseley Road	07:31	10:24	13:44
<b>K</b>	<b>Pitt Town Shops</b> Eldon Street	07:35	10:28	13:48
<b>O</b>	<b>Pitt Town</b> Bootles Lane & Bathurst Street	07:37	10:30	13:50
<b>K</b>	<b>Pitt Town Shops</b> Eldon Street	07:42	10:36	13:56
<b>J</b>	<b>Oakville</b> Old Stock Route Road & Saunders Road	07:49	10:43	14:03
<b>C</b>	<b>McGraths Hill</b> Pitt Town Road & Wolseley Road	07:52	10:47	–
<b>D</b>	<b>McGraths Hill</b> Meares Road & Crossley Avenue	07:54	10:49	–
<b>B</b>	<b>Windsor Marketplace</b> Kable Street	08:02	10:57	–
<b>A</b>	<b>Windsor Interchange</b>	08:08	11:03	–

## Timing Points

<b>A</b>	<b>Windsor Interchange</b>
<b>B</b>	<b>Windsor Marketplace</b> Kable Street
<b>C</b>	<b>McGraths Hill</b> Pitt Town Road & Wolseley Road
<b>D</b>	<b>McGraths Hill</b> Meares Road & Crossley Avenue
<b>E</b>	<b>Vineyard Shops</b> Windsor Road
<b>F</b>	<b>Windsor Country Village</b> Bandon Road
<b>G</b>	<b>Avina Van Village</b> Commercial Road
<b>H</b>	<b>Riverstone</b> Junction Road & Windsor Road
<b>I</b>	<b>Riverstone Station</b> Riverstone Parade
<b>J</b>	<b>Oakville</b> Old Stock Route Road & Saunders Road
<b>K</b>	<b>Pitt Town Shops</b> Eldon Street
<b>L</b>	<b>Cattai</b> Cattai Road & Mitchell Park Road
<b>M</b>	<b>Maroota</b> Wisemans Ferry Road & Old Northern Road
<b>N</b>	<b>Wisemans Ferry Shops</b> Old Northern Road
<b>O</b>	<b>Wisemans Ferry Turnaround</b>
<b>P</b>	<b>Pitt Town</b> Bootles Lane & Bathurst Street
<b>Q</b>	<b>Maraylya</b> Boundary Road & Old Pitt Town Road
<b>R</b>	<b>Maraylya</b> Scheyville Road & Pitt Town Dural Road
<b>S</b>	<b>Maraylya</b> Reedy Road & Fisher Road
<b>T</b>	<b>Maraylya Shop</b> Boundary Road & Pitt Town Road
<b>U</b>	<b>Oakville</b> Smith Road
<b>V</b>	<b>Riverstone</b> Crown Street & Hamilton Street

## Explanation of definitions and symbols

<b>A</b>	Catch Route 661 at times shown & change buses at corner Pitt Town Rd & Wolseley Rd to continue journey.
<b>B</b>	Bus diverts from Pitt Town Rd via Pitt Town Bottoms Rd & Bathurst St to Bootles Ln, omitting Pitt Town Rd & Bathurst St between Pitt Town Bottoms Rd & Bootles Ln.
<b>C</b>	Bus commences from Windsor High School (Mulgrave Rd) 3 minutes earlier.
<b>D</b>	Bus departs from opposite Riverstone Station on Riverstone Pde & operates to Junction Rd & Windsor Rd via Riverstone schools, omitting Riverstone Pde & Crown St between Hamilton St & Riverstone Pde, and Riverstone Pde.

<b>E</b>	Bus commences from Windsor High School (Mulgrave Rd) 4 minutes earlier, operating via Windsor Rd, McGraths Rd & Old Hawkesbury Rd to Meares Rd.
<b>G</b>	Bus diverts via Eldon St to Old Pitt Town Rd, omitting Glebe Rd.
<b>H</b>	Bus operates public school holidays only.
<b>J</b>	Bus stops at Pitt Town Shopping Village side of Eldon St, opposite normal bus stop, then diverts via Eldon St to Old Pitt Town Rd, omitting Glebe Rd.
<b>K</b>	Bus operates to Pitt Town Shopping Village via Wolseley Rd, Old Stock Route Rd, Scheyville Rd, Old Pitt Town Rd, Glebe Rd, Bathurst St & Chatham St, omitting part of Pitt Town Rd.
<b>L</b>	McGraths Hill loop service. Bus operates from Windsor Mall via Kable St, Macquarie St, Windsor Rd, McGrath Rd, Old Hawkesbury Rd, Meares Rd, then via normal route to Windsor.
<b>N</b>	Bus operates to Riverstone Station via Riverstone Schools, omitting Crown St between Hamilton St & Riverstone Pde, and Riverstone Pde.
<b>P</b>	Bus operates from Wolseley Rd via Pitt Town Rd to Old Hawkesbury Rd, omitting Plimsoll St.
<b>R</b>	Bus operates via Riverstone industrial area.
<b>S</b>	Bus operates public school days only.
<b>T</b>	Bus operates public school holidays on Thursdays only.
<b>t</b>	Bus operates from Pitt Town Rd via Old Hawkesbury Rd to Meares Rd, omitting Plimsoll St & Wolseley Rd.
<b>U</b>	Bus diverts via Plimsoll St & Old Hawkesbury Rd to Pitt Town Rd, omitting Wolseley Rd & Pitt Town Rd between Plimsoll St & Old Hawkesbury Rd.
<b>V</b>	Bus operates from Vineyard Shops via Windsor Rd, Bandon Rd (opposite Windsor Country Village), then to Riverstone Station via Vineyard & Riverstone schools.
<b>W</b>	Bus operates via Windsor Rd direct.
<b>X</b>	A change of bus may be required for travel to this destination. Please ask your driver.
<b>Y</b>	Bus operates to/from Windsor via Hawkesbury Valley Way.
<b>Z</b>	Bus stops opposite Avina Van Village & operates via Chapman Rd & Windsor Rd to Junction Rd.
	Wheelchair Accessible