

**Wagstaffe to Woy Woy** via Empire Bay & Ettalong Beach**Wagstaffe to Gosford** via MacMasters Beach & Kincumber**Monday to Friday**

map ref	Route number	59	65	59	65	65	59	65	59
		am	am	am	am	am	am	am	am
28	Wagstaffe PO	5.42	6.56	7.21	S7.51	8.36	9.12
27	Killcare Heights (Manly View Rd & Hats St)	5.50	7.05	7.28	S7.59	8.45	9.21
21	Ettalong Beach (Ocean View Rd & Memorial Av)	€ 6.12	7.33	9.48
22	Booker Bay (Booker Bay Rd & Mullbong Rd)	6.15	7.37	9.53
23	Woy Woy (Peninsula Leisure Centre)	6.20	7.42	9.59
24	Woy Woy (Brick Wharf Rd & Nth Burge Rd)	6.23	10.03
25	Woy Woy Station	6.28	7.49	P9.39	10.09
🚆	Train departs Woy Woy	6.35	8.05	9.51	10.18
🚆	Train arrives Sydney	7.52	9.20	11.05	11.34
26	Macmasters Beach (Namatjira Dr & The Scenic Rd)	6.39	7.38	@8.11	8.54
10	Kincumber Shopping Village	Y6.50	U7.52	8.32	Y9.06
3	Erina Fair	G8.18	8.58	C9.32
1	Gosford Station	W6.55	C7.20	W8.25	8.17	9.15	W10.21	C9.49	W10.51
🚆	Train departs Gosford	7.27	8.58	9.21	10.06
🚆	Train arrives Sydney	8.48	10.16	10.49	11.34

Monday to Friday continued

map ref	Route number	65	65	59	59	59	65	65
		am	pm	pm	pm	pm	pm	pm
28	Wagstaffe PO	1.02	3.48	4.41
27	Killcare Heights (Manly View Rd & Hats St)	1.11	3.57	4.50
21	Ettalong Beach (Ocean View Rd & Memorial Av)	1.38
22	Booker Bay (Booker Bay Rd & Mullbong Rd)	1.43
23	Woy Woy (Peninsula Leisure Centre)	1.49
24	Woy Woy (Brick Wharf Rd & Nth Burge Rd)	1.53
25	Woy Woy Station	1.59	P4.44	P5.32
🚆	Train departs Woy Woy	2.18	4.51	5.51
🚆	Train arrives Sydney	3.35	6.04	7.04
26	Macmasters Beach (Namatjira Dr & The Scenic Rd)	10.54	12.54	7.05	7.55
10	Kincumber Shopping Village	Y11.06	Y1.06	Y7.18	8.10
3	Erina Fair	C11.32	C1.32	P5.59	8.27
1	Gosford Station	C11.49	C1.49	W2.37	W5.28	P5.57	C7.50
🚆	Train departs Gosford	12.06	2.06	6.06	8.13
🚆	Train arrives Sydney	1.34	3.35	7.34	9.34

Family Tickets

If you're travelling with your children or grandchildren (15 years or under) on a weekend or public holiday, pay for the first two and all other children in the family travel **free**.

You must be travelling as a group to the same destination.

Children riding free do not require a ticket.



**Don't have
time to
exercise?**





**make it part of
your day**

enjoy the benefits
of a walk to and
from the bus stop
everyday

catch the bus!



Bus Stop


Saturday				
map ref Route number	65	59	65	59
	am	am	am	pm
28 Wagstaffe PO	7.30	1.03
27 Killcare Heights (Manly View Rd & Hats St)	7.39	P1.12
21 Ettalong Beach (Ocean View Rd & Memorial Av)	7.59	1.39
22 Booker Bay (Booker Bay Rd & Mullbong Rd)	8.03	1.44
23 Woy Woy (Peninsula Leisure Centre)	8.08	1.50
24 Woy Woy (Brick Wharf Rd & Nth Burge Rd)	8.12	1.54
25 Woy Woy Station	8.17	2.00
@ Train departs Woy Woy	8.23	2.23
@ Train arrives Sydney	9.40	3.40
26 Macmasters Beach (Namatjira Dr & The Scenic Rd)	8.12	11.14
10 Kincumber Shopping Village	8.24	11.26
3 Erina Fair	C8.48	C11.53
1 Gosford Station	C9.05	W8.44	C12.10	W2.44
@ Train departs Gosford	9.11	12.49
@ Train arrives Sydney	10.41	2.10

Explanations

- C - Change buses at Kincumber Church to continue journey.
- G - Change buses at Green Point to continue journey.
- P - Change buses at Empire Bay PS to continue journey.
- S - Bus operates public school days only.
- U - Public school holidays change buses at Kincumber Church to continue journey.
- W - Change buses at Woy Woy for travel to Gosford.
- Y - Bus terminates at Kincumber Church.
- € - Bus operates from Picnic Pd via (L) Ocean View Rd direct to Booker Bay, omitting the bus stop opposite the Ettalong Memorial Club. Time shown is at the bus stop in Ocean View Rd & Picnic Pd.
- @ - Public school holidays bus operates from timing point 7 minutes later than time shown.

Weekends

Routes 59 & 65 do not operate on Sundays & Public Holidays.

 Journeys operated by an easy access bus.

 see pages 17 & 18-19 for route maps



IS YOUR CHILD ELIGIBLE FOR FREE SCHOOL TRAVEL?

If your child is a NSW resident aged 4 years and 6 months or older, they are eligible for a free school travel pass if they are enrolled under one of the following conditions -

- an infant student (Years K-2)
- a primary student (Years 3-6) who lives outside a 1.6km radius from the school or subject to Transport NSW approval, 2.3km or more by the most direct walking path to the school.
- a high school student who lives outside a 2km radius from the school or subject to Transport NSW approval, 2.9km or more by the most direct walking path to the school.
- a student who is approved for free school travel on health or safety grounds by Transport NSW.

The Busways School Travel Department (9497 1861) can advise you on your child's eligibility.



Route
59
65

Woy Woy to Wagstaffe via Ettalong Beach & Empire Bay
Gosford to Wagstaffe via Kincumber & MacMasters Beach



Monday to Friday

map ref	Route number	59	59	65	65	59	65	65	59	65	65	59	65
		am	am	am	am	am	pm	pm	pm	pm	pm	pm	pm
Ⓜ	Train departs Sydney	6.15	8.15	10.15	12.15	1.45	N4.40	5.30
Ⓜ	Train arrives Gosford	7.33	9.37	11.37	1.36	3.12	N6.16	7.00
1	Gosford Station	W7.42	H7.51	K9.59	W11.40	K11.59	2.09	W2.30	3.30	E6.24	W6.15	E7.15
3	Erina Fair	K10.16	K12.16	G2.16	E3.40	6.32	7.22
10	Kincumber Shopping Village	H8.08	10.39	12.39	2.33	4.06	6.47	7.37
26	MacMasters Beach (Namatjira Dr & The Scenic Rd)	H8.18D	10.53	12.53	2.56	4.21	7.04	7.54
Ⓜ	Train departs Sydney	6.45	10.45	1.45	N5.18
Ⓜ	Train arrives Woy Woy	8.00	12.00	3.00	N6.42
25	Woy Woy Station	8.14	P12.08	3.14	6.52
24	Woy Woy (Brick Wharf Rd & Nth Burge Rd)	8.16	P12.10	6.54
23	Woy Woy (Peninsula Leisure Centre)	8.20	P12.14	3.18	6.57
22	Booker Bay (Booker Bay Rd & Mullbong Rd)	8.25	P12.19	7.03
21	Ettalong Beach (Ocean View Rd & Memorial Av)	8.35	P12.27	3.27	7.09
27	Killcare Heights (Manly View Rd & Hats St)	S7.35	9.00	12.50	3.07	3.37	4.28	7.32
28	Wagstaffe PO	S7.45	9.10	1.00	3.25	3.47	4.40	7.42

Saturday

map ref	Route number	65	59	59	65
		am	am	pm	pm
Ⓜ	Train departs Sydney	8.45	9.45	1.45	2.45
Ⓜ	Train arrives Gosford	10.10	11.10	3.10	4.10
1	Gosford Station	K10.20	W11.29	W3.29	K4.20
3	Erina Fair	K10.37	K4.37
10	Kincumber Shopping Village	11.00	5.00
26	MacMasters Beach (Namatjira Dr & The Scenic Rd)	11.14	5.14
Ⓜ	Train departs Sydney	10.45	2.45
Ⓜ	Train arrives Woy Woy	11.59	3.59
25	Woy Woy Station	12.05	4.05
24	Woy Woy (Brick Wharf Rd & Nth Burge Rd)	12.07	4.07
23	Woy Woy (Peninsula Leisure Centre)	12.11	4.11
22	Booker Bay (Booker Bay Rd & Mullbong Rd)	12.16	4.16
21	Ettalong Beach (Ocean View Rd & Memorial Av)	12.24	4.24
27	Killcare Heights (Manly View Rd & Hats St)	12.44	4.44
28	Wagstaffe PO	12.53	4.53

Explanations

- D - Bus operates direct via The Scenic Rd to Namatjira Dr, returning via normal route through MacMasters Beach.
- E - Catch Route 63, 64, 66A or 66C service at time shown & change buses at Erina HS to continue journey.
- G - Catch Route 64, 66A or 66C service at time shown & change buses at Green Point to continue journey.
- H - Bus operates public school holidays only.
- K - Catch Route 64, 66A or 66C service at time shown & change buses at Kincumber Shops to continue journey.
- N - Train operates via the North Shore Line.
- P - Catch Route 64 & change buses at Empire Bay PS to continue journey.
- S - Bus operates public school days only.
- W - Catch Route 55 or 70 from Gosford & change buses at Woy Woy.

Weekends

Routes 59 & 65 do not operate on Sundays & Public Holidays.



Journeys operated by an easy access bus.



see pages 17 & 18-19 for route maps